

ROAD BOOK CUP Leg 2



ACCIDENT & SAFETY PROCEDURE

1. All competitors must be conversant with Art. 53 (INCIDENT ON A SPECIAL STAGE) of FIA Regional Rally Championships Sporting Regulations.
2. In the case of an accident where urgent medical attention is required, the following applies:
 - The SOS switch on the emergency console must be activated as soon as possible (if applicable)
 - When possible the red “SOS” sign should immediately be displayed to the following cars and to any helicopter attempting to assist.
 - As soon as possible, the red reflective triangle must be placed in a conspicuous position on the same side of the road as the car at least 50 metres before the car’s position, in order to warn following drivers, even if the car is off the road.
3. Any crew which has the red “SOS” sign displayed to them, or which sees a car which has suffered an accident, and the OK sign is not shown, shall immediately and without exception stop to render assistance. All following cars shall also stop. The second car at the scene shall proceed to inform the next radio point. Subsequent cars shall leave a clear route for emergency vehicles. All crews stopped by this procedure will be allocated a time according to Art. 52.
4. In the case of an accident where immediate medical intervention is not required or of a car stopping for any other reason on or beside a special stage, whether temporarily or permanently, the following applies:
 - The OK switch on the emergency console must be activated within one minute (if applicable).
 - The green “OK” sign must immediately be displayed to the following cars and to any helicopter attempting to assist. If the crew leaves the vehicle, the “OK” sign must be displayed so that it is clearly visible to all following crews.
 - The red triangle must be placed in a conspicuous position on the same side of the road as the car by a member of the crew at least 50 metres before the car’s position, in order to warn following drivers, even if the car is off the road.
5. Should the emergency console display show the SOS, the OK or Hazard signal, then this signal is the equivalent to the display of the SOS/OK board or the red reflective triangle.
6. Should it not be possible, for whatever reason, to display the OK/SOS board in any of the above situations, this may be replaced by an evident and clearly understandable sign language shown by the crew outside of the car:
 - an arm and thumb up to indicate “OK”
 - crossed arms above the head to indicate “SOS”.




7. Any crew which is able but fails to comply with the above rules will be reported by the Clerk of the Course to the Stewards.
8. Any crew retiring from a rally must report such final retirement to the organisers as soon as possible, save in a case of force majeure. Any crew failing to comply will be subject to a penalty at the Stewards’ discretion.

EMERGENCY NUMBER
+39 340 003 57 31

SAFETY INFORMATION

Name/Address/Web Site	Type Of Institution	Phone
ROME EUR		
Comando Provinciale VV.F. di Roma Via Genova, 3/a 00184 Rome	Fire Station	+39 06 46721
Distaccamento Cittadino EUR Piazza F. Vivona, 4 00144 Rome	Fire Station	+39 06 5926101
Carabinieri Comando Compagnia Roma EUR Viale Asia, 48 00144 Rome	Police Station	+39 06 54274800
Polizia Commissariato Esposizione XII Via Asia, 32 00144 Rome	Police Station	+39 065439381
Sant'Eugenio Hospital Piazzale dell'Umanesimo, 10 00144 Rome	Hospital	+39 06 51001
FIUGGI		
Carabinieri di Fiuggi, Via Armando Diaz nr.140	Police Station	+39 07 75 515 022
Polizia di Stato Commissariato di Fiuggi, Via Prenestina nr.58	Police Station	+39 07 75 549 811
Polizia Locale di Fiuggi P.le Anticoli nr.1	Police Station	+39 07 75 515 681
Ospedale Civile di Alatri, località Chiappitto nr.1	Emergency	+39 07 75 43 81
Ospedale Civile di Anagni, Via Onorato Capo nr.2	Emergency	+39 07 75 88 21
Ospedale Civile di Frosinone, Via Fabi nr.1	Emergency	+ 39 07 75 18 831

SPEED LIMITS IN ITALY





ROAD BOOK - 2

Questo Road Book è stato rilevato e compilato nel mese di marzo 2021, riportando lo stato delle strade e della segnaletica all'epoca del rilevamento. Ogni significativo cambiamento che avverrà dopo la stampa verrà comunicato dall'Organizzatore con relative Circolari Informative.

Nel caso in cui il transito di una Prova Speciale non fosse possibile, sono stati predisposti dei percorsi alternativi per raggiungere il Controllo Orario successivo, che trovate alla fine di tale fascicolo.

Tracing and editing of this Road Book was carried out in March 2021, reporting conditions of the road and the signals during the tracing. Any significant modifications of the traffic which may arise subsequent to the printing of the road book, will advise by Bulletin.

Should the case arise that a SS becomes unfit or unavailable for use by rally cars, an alternative route to the successive TC has already been established at the end of this book. Without indication, go straight ahead to main road.

SIMBOLOGIA - SYMBOLS



CONTROLLO ORARIO
TIME CONTROL



PUNTO DI MISURA
MEASURING POINT



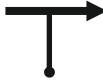
PARTENZA PS
SPECIAL STAGE START



STRADA SECONDARIA
SECONDARY ROAD



ARRIVO LANCIATO PS
SPECIAL STAGE FINISH



DIREZIONE
DIRECTION



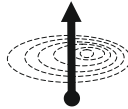
CONTROLLO STOP
SPECIAL STAGE STOP CONTROL



PONTE
BRIDGE



INTERMEDIO RADIO
RADIO COMMUNICATION POINT



MONTE
CREST



EVACUAZIONE
EVACUATION



CASA
BUILDING



AMBULANZA
AMBULANCE



CHIESA
CHURCH



PUNZONATURA GOMME
TYRE MARKING



CAPELLA
SHRINE



RIFORNIMENTO CARBURANTE
REFUEL ZONE



CANCELLO
GATE



COMMISSARIO DI FATTO
JUDGE OF FACT



INDICAZIONE DA SEGUIRE
FOLLOW THE DIRECTION



ATTENZIONE
ATTENTION



CARTELLO DI LOCALITA
LOCALITY PANNEL

Control type Tipo di controllo	RALLY SIGNS / SEGNALETICA DEL RALLY <i>Diameter of signs: about 70cm / Diametro dei segnali: circa 70cm</i>		
Direction Senso di marcia			
	YELLOW GIALLO	RED ROSSO	BEIGE BEIGE
PASSAGE CONTROL CONTROLLO DI PASSAGGIO	 ← 25m	 PS / C.P. ← 25m	
TIME CONTROL CONTROLLO ORARIO	 ← 25m	 TC / C.O. ← 25m	
TC - SERVICE IN C.O. - ASSISTENZA ENTRANTA	 ← 5m	 TC / C.O. ← 5m	
TC - SERVICE OUT C.O. - ASSISTENZA USCITA	 ← 5m	 TC / C.O. ← 5m	
TC + SS START C.O. + PARTENZA P.S.	 ← 25m	 TC / C.O. ← 50-200m	 SS START PARTENZA P.S. ← 25m
SS END FINE P.S.	 FLYING FINISH ARRIVO LANCIATO ← 100m	 FLYING FINISH ARRIVO LANCIATO ← 100-300m	 STOP ← 25m

**OTHER FIA STANDARD RALLY SIGNS /
ALTRI SEGNI RALLY STANDARD DELLA FIA**

	YELLOW GIALLO	BLUE BLU	BEIGE BEIGE
TIRE MARKING PUNZONATORA GOMME		 ONE SIGN FOR ALL TYRES OPERATIONS UN SEGNO PER TUTTE LE OPERAZIONI DI GOMME	
REFUELING RIFORNIMENTO		 ONE SIGN FOR ALL REFUEL OPERATIONS UN SEGNO PER TUTTE LE OPERAZIONI DI RIFORNIMENTO	
SERVICE ASSISTENZA		 ONE SIGN FOR ALL TYRES OPERATIONS UN SEGNO PER TUTTE LE OPERAZIONI DI ASSISTENZA	
MEDIA ZONE ZONA MEDIA		 ONE SIGN FOR ALL MEDIA OPERATIONS UN SEGNO PER TUTTE LE OPERAZIONI DI MEDIA	
RADIO POINT INTERMEDIO RADIO	 ← 100m		
AMBULANCE AMBULANZA	 ← 100m		

ITINERARY - FRIDAY - 23.07.2021
TABELLA DISTANZE E TEMPI - VENERDI - 23.07.2021

RALLY DI ROMA CAPITALE CUP 2021

Shakedown							Friday 23 July 2021	
TC	LOCATION	SS dist.	Liaison dist.	Total dist.	Target time	AVS	First car due	
RZ	Fiuggi - Refuel	(0,85)	(14,85)					
SD	Shakedown Start						12:00	
SD	Fumone - SHAKEDOWN		4,02					
SHAKEDOWN CLOSSES AT 13:30								

vers 1 - 15.06.2021

Sunrise: Fiuggi 05:53
Sunset: Fiuggi 20:55

RALLY DI ROMA CAPITALE CUP 2021

Start (Ceremonial Start)							Friday 23 July 2021	
TC	LOCATION	SS dist.	Liaison dist.	Total dist.	Target time	AVS	First car due	
	Roma Castel Sant'Angelo - Ceremonial Start and Roma Parade						19:30	

vers 1 - 15.06.2021

Sunrise: Roma 05:53
Sunset: Roma 20:55

ITINERARY - SATURDAY - 24.07.2021
TABELLA DISTANZE E TEMPI - SABATO - 24.07.2021

RALLY DI ROMA CAPITALE CUP 2021

Start (Sections 1,2)		Saturday 24 July 2021					
TC	LOCATION	SS dist.	Liaison dist.	Total dist.	Target time	AVS	First car due
0	Fiuggi - Service OUT (Rally Start)						09:00
RZ 1	Fiuggi - Refuel						
1	Distance to next refuel	(34,29)	(82,92)	(117,21)			
1	Cave		35,31	35,31	00:50	42,4	09:50
SS 1	Rocca di Cave 1	7,25			00:03		09:53
2	Caprañica		1,50	8,75	00:14	37,5	10:07
SS 2	Rocca Santo Stefano 1	19,70			00:03		10:10
3	Affile		14,75	34,45	00:52	39,8	11:02
SS 3	Affile - Bellegra 1	7,34			00:03		11:05
RZ 2	Fiuggi - Refuel						
2	Distance to next refuel	(2,94)	(44,55)	(47,49)			
3A	Regroup IN		72,55	79,89	01:50	43,5	12:55
	Affile - REGROUP				03:30		
3B	Regroup OUT						16:25
4	Bivio Roiate		4,34	4,34	00:07	37,2	14:12
SS 4	Bellegra - Stage TV	2,94			00:03		14:15
RZ 3	Fiuggi - Refuel						
3	Distance to next refuel	(30,49)	(37,66)	(68,15)			
4A	Regroup & Parc Ferme' IN		35,54	38,48	00:55	42,0	15:10
	Fiuggi - TECHNICAL ZONE & PARC FERMÉ			min	10'		
4B	Parc Ferme' OUT - Flexi Service IN						
A	Fiuggi - FLEXI SERVICE	(37,23)	(163,99)	(201,22)	0:45+8'		
4C	Fiuggi - Flexi Service OUT - Parc Ferme' IN						
	All cars must be returned to Parc Fermé no later than						20:45

vers 1 - 15.06.2021

Saturday totals **37,23** **163,99** **201,22**

Sunrise: Fiuggi 05:52
Sunset: Fiuggi 20:54

Section

Section 1

Section 2

ITINERARY - SUNDAY - 25.07.2021
TABELLA DISTANZE E TEMPI - DOMENICA - 25.07.2021

RALLY DI ROMA CAPITALE CUP 2021

Re-Start (Sections 4 & 5)		Sunday 25 July 2021					
TC	LOCATION	SS dist.	Liaison dist.	Total dist.	Target time	AVS	First car due
4D	Parc Fermé OUT						07:00
4E	Service IN		1,11	1,11	00:05	13,3	07:05
B	Fiuggi - SERVICE	(0,00)	(1,11)	(1,11)	0:15+8'		
4F	Fiuggi - Service OUT						07:28
5	Cappuccini		4,37	4,37	00:14	18,7	07:42
SS 5	Fiuggi - Guaricino 1	19,87			00:03		07:45
6	Grotte di Collepardo		15,27	35,14	00:48	43,9	08:33
SS 6	Collepardo 1	10,62			00:03		08:36
RZ 4	Casamari - Refuel Distance to next refuel	(21,17)	(49,94)	(71,11)			
7	Fraioli		40,47	51,09	01:10	43,8	09:46
SS 7	Santopadre - Arpino 1	21,17			00:03		09:49
RZ 5	Casamari - Refuel Distance to next refuel	(30,49)	(74,57)	(105,06)			
7A	Regroup & Technical Zone IN		63,29	84,46	01:50	46,1	11:39
	Fiuggi - REGROUP & TECHNICAL ZONE				00:30		
7B	Regroup & Technical Zone OUT						12:09
7C	Service IN		1,11	1,11	00:05	13,3	12:14
C	Fiuggi - SERVICE	(51,66)	(125,62)	(177,28)	0:30+8'		
7D	Fiuggi - Service OUT						12:52
8	Cappuccini		4,37	4,37	00:14	17,5	13:06
SS 8	Fiuggi - Guaricino 2	19,87			00:03		13:09
9	Grotte di Collepardo		15,27	35,14	00:48	43,9	13:57
SS 9	Collepardo 2	10,62			00:03		14:00
RZ 6	Casamari - Refuel Distance to next refuel	(21,17)	(49,94)	(71,11)			
10	Fraioli		40,47	51,09	01:10	43,8	15:10
SS 10	Santopadre - Arpino 2	21,17			00:03		15:13
RZ 7	Casamari - Refuel Distance to the end of the rally	(19,87)	(57,54)	(77,41)			
11	Cappuccini		67,25	88,42	01:59	44,6	17:12
SS 11	Regione Lazio 3	19,87			00:03		17:15
11A	Fiuggi - Finish - Holding IN		15,12	34,99	00:45	46,7	18:00
	Podium						

vers 1 - 15.06.2021

Sunday totals 123,19 268,10 391,29

Sunrise: Fiuggi 05:52
Sunset: Fiuggi 20:54

Day	n° SS	Km SS	Km RS	Tot Km	% SS
Saturday - Sections 1 to 3	4	37,23	163,99	201,22	18,5%
Sunday - Sections 4 to 5	7	123,19	268,10	391,29	31,5%
TOTALS OF THE RALLY	11	160,42	432,09	592,51	27,1%



**RALLY DI ROMA
CAPITALE CUP**
23.24.25 LUGLIO 2021

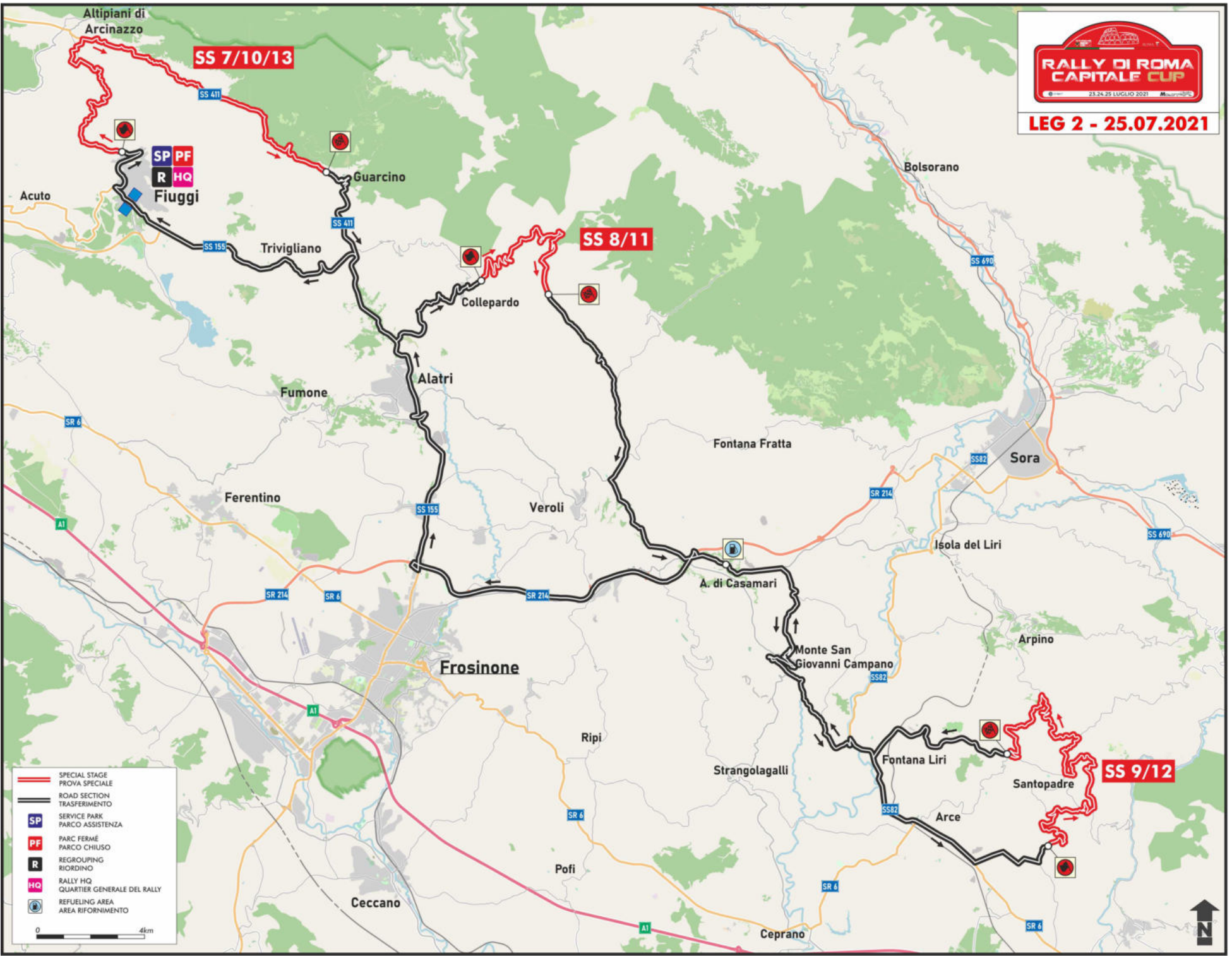
-  SPECIAL STAGE
PROVA SPECIALE
-  ROAD SECTION
TRASFERIMENTO
-  SERVICE PARK
PARCO ASSISTENZA
-  PARC FERMÉ
PARCO CHIUSO
-  REGROUPING
RIORDINO
-  RALLY HQ
QUARTIER GENERALE DEL RALLY
-  REFUELING AREA
AREA RIFORMIMENTO

0 5km



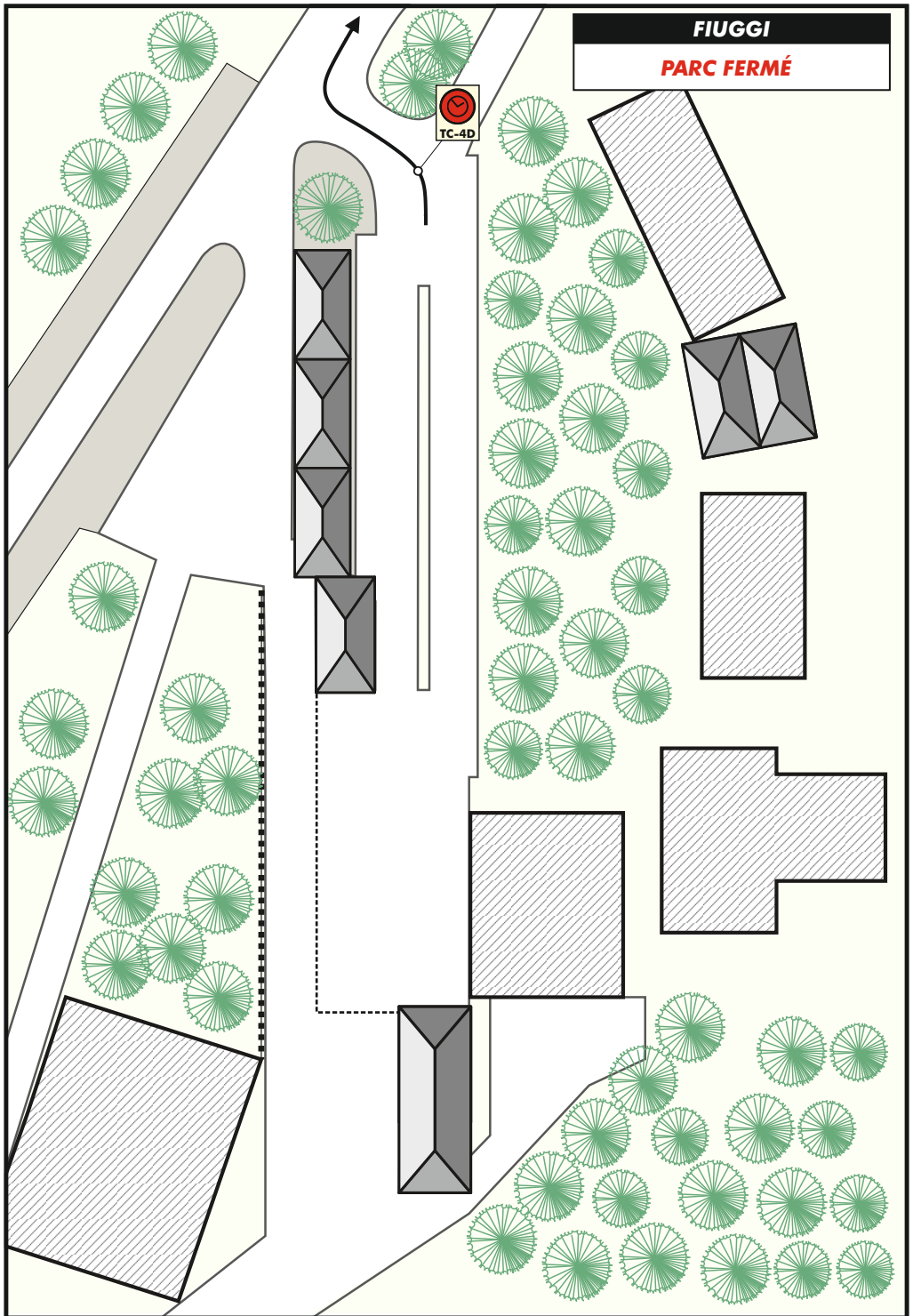


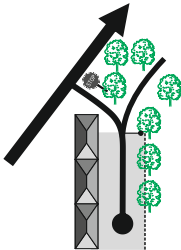

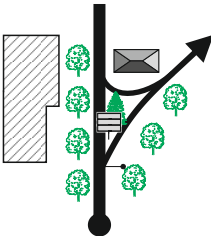
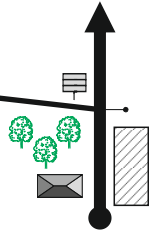
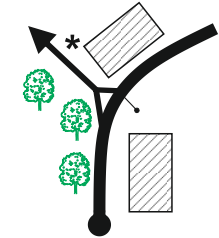
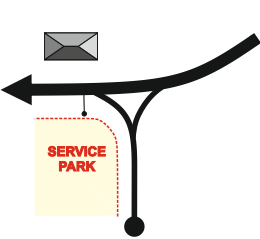

LEG 2 - 25.07.2021

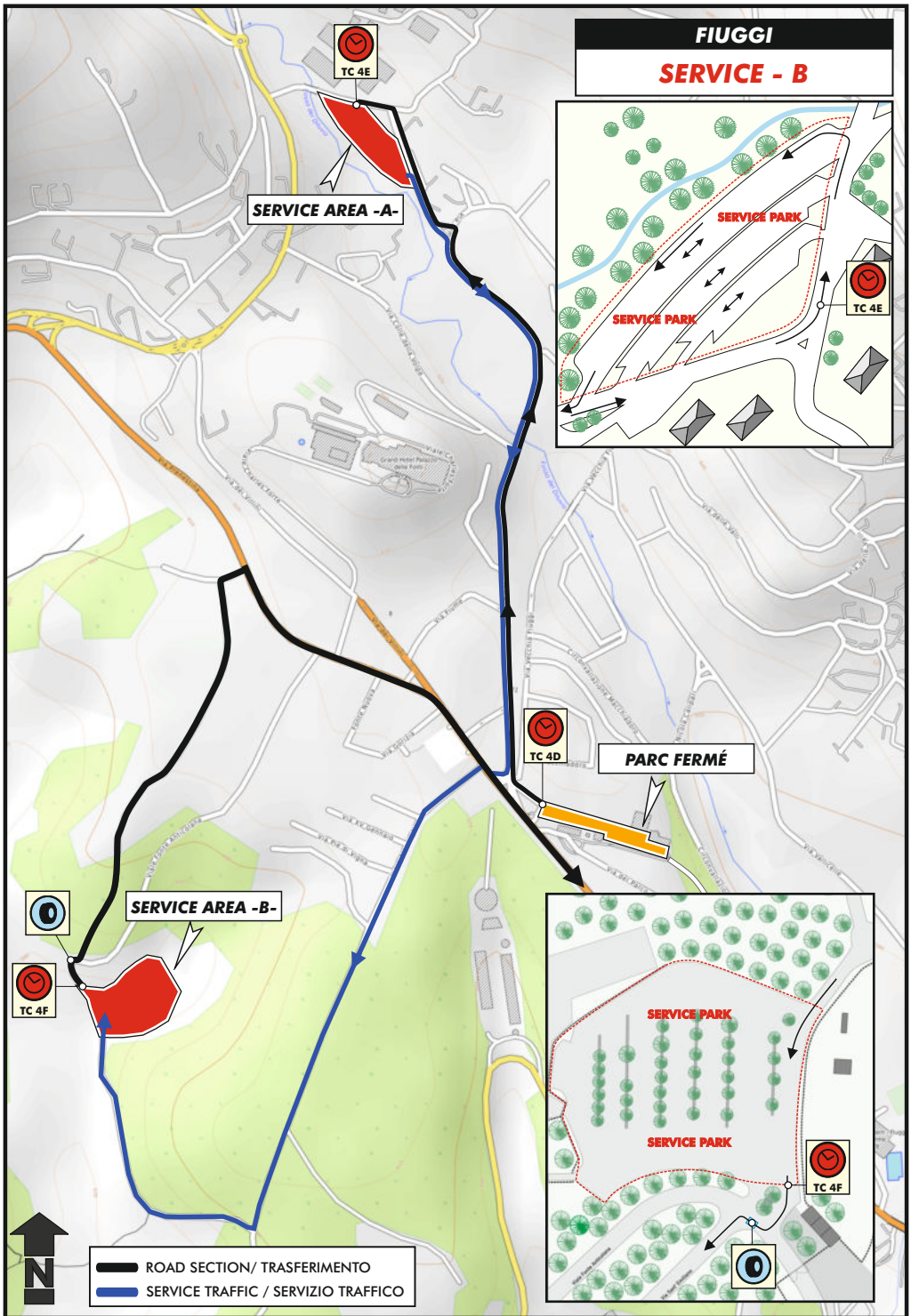


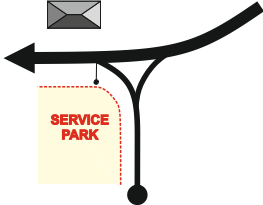

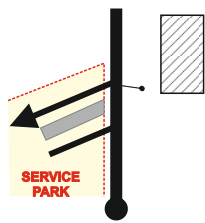




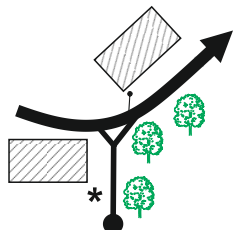
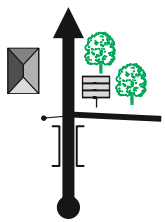







LEG - 2
SUNDAY, 25.07.2021



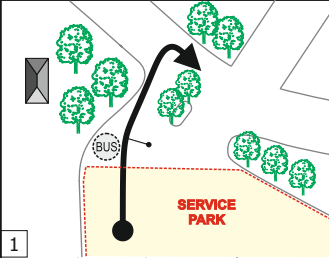

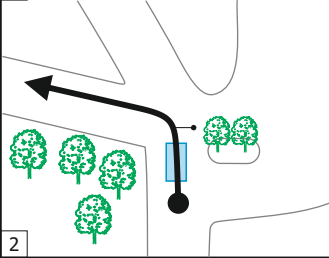

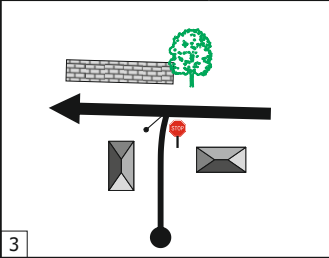

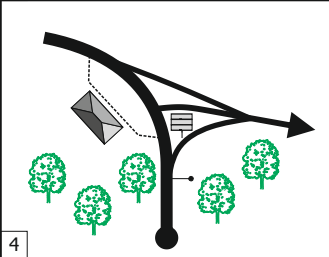




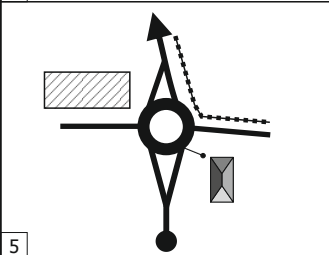
TC 4D		PARC FERME OUT		Distance:	LEG	2
TC 4E		SERVICE IN		1,11 km	SECTION	3
Special Stage:				Average:	Time allowed:	
				13,3 km/h	5 min	
Distance		Direction		Information		Distance regress
Total	Partial					
0,00	---			 <div style="border: 1px solid black; padding: 5px; margin: 10px auto; width: fit-content;"> TC 4D Parc Ferme OUT </div> <div style="text-align: right; margin-top: 10px;"> SR 155 </div> <div style="display: flex; justify-content: space-between; font-size: small;"> N-41° 47.499' E-13° 13.411' </div>		1,11
0,06	0,06			<div style="display: flex; justify-content: center; gap: 10px; margin-top: 10px;"> <div style="background-color: #0056b3; color: white; padding: 5px 10px; display: flex; align-items: center;"> ARCINAZZO ➔ </div> <div style="background-color: #c08040; color: white; padding: 5px 10px; display: flex; align-items: center;"> centro storico ➔ </div> </div>		1,05
0,55	0,49			<div style="display: flex; justify-content: center; gap: 10px; margin-top: 10px;"> <div style="background-color: #0056b3; color: white; padding: 5px 10px; display: flex; align-items: center;"> ← ACUTO 6 </div> <div style="background-color: #0056b3; color: white; padding: 5px 10px; display: flex; align-items: center;"> ← ARCINAZZO 12 </div> <div style="background-color: #0056b3; color: white; padding: 5px 10px; display: flex; align-items: center;"> ← TREVI NEL LAZIO 18 </div> </div>		0,56
0,89	0,34			<p>* Hotel Capri</p>		0,22
1,11	0,22			 <div style="border: 1px solid black; padding: 5px; margin: 10px auto; width: fit-content;"> TC 4E Service IN </div> <div style="display: flex; justify-content: space-between; font-size: small; margin-top: 10px;"> N-41° 48.026' E-13° 13.138' </div>		0,00




TC 4E		FIUGGI - SERVICE IN		Distance:	2,49 km		LEG	2
TC 4F		FIUGGI - SERVICE OUT		Average:			SECTION	3
Special Stage:				Time allowed:		15+8 min		
Distance		Direction		Information			Distance regress	
Total	Partial							
0,00	---			 <div style="border: 1px solid black; padding: 5px; display: inline-block;"> TC 4E Fiuggi - Service IN </div>			2,49	
		1		N-41° 48.026' E-13° 13.138'				
0,06	0,06			 <div style="border: 1px solid black; padding: 5px; display: inline-block;"> Service A </div>			2,43	
0,24	0,18			 			2,25	
0,34	0,10			* Hotel Capri			2,15	
0,69	0,35			<div style="border: 1px solid black; padding: 5px;">  autostrada  ROMA 85  ANAGNI 20  ALATRI 18  FROSINONE 30 </div>			1,80	
		5						

0,47 ↘









TC 4E		FIUGGI - SERVICE IN		Distance:	LEG	2
TC 4F		FIUGGI - SERVICE OUT		2,49 km	SECTION	3
Special Stage:				Average:	Time allowed:	
				15+8 min		
Distance		Direction		Information		Distance regress
Total	Partial					
1,16	0,47	 6				1,33
1,50	0,34	 7				0,99
1,97	0,47	 8				0,52
2,37	0,40	 9		Service B		0,12
2,49	0,12	 10		TC 4F Fiuggi - Service OUT		0,00
				N-41° 47.356'	E-13° 12.828'	

TC 4F/7D FIUGGI SERVICE OUT		Distance:	LEG	2
TC 5/8 CAPPUCINI		4,37 km	SECTION	3/4
Special Stage:		Average:	Time allowed:	
		18,7 km/h	14 min	
Distance		Direction	Information	Distance regress
Total	Partial			
0,00	---	 <p>1</p>	 <div style="border: 1px solid black; padding: 5px; text-align: center;"> TC 4F/5D Fiuggi - Service OUT </div> <p>N-41° 47.356' E-13° 12.827'</p>	4,37
0,02	0,02	 <p>2</p>	 <div style="border: 1px solid black; padding: 5px; text-align: center;"> TYRE MARKING PUNZONATURA PNEUMATICI </div>	4,35
0,65	0,63	 <p>3</p>	 <p style="text-align: right; border: 1px solid blue; padding: 2px;">SP 155</p>	3,72
1,08	0,43	 <p>4</p>	<div style="border: 1px solid black; padding: 5px;"> FIUGGI  ARCINAZZO   ACUTO  ROMA </div>	3,29
1,29	0,21	 <p>5</p>		3,08

0,21 

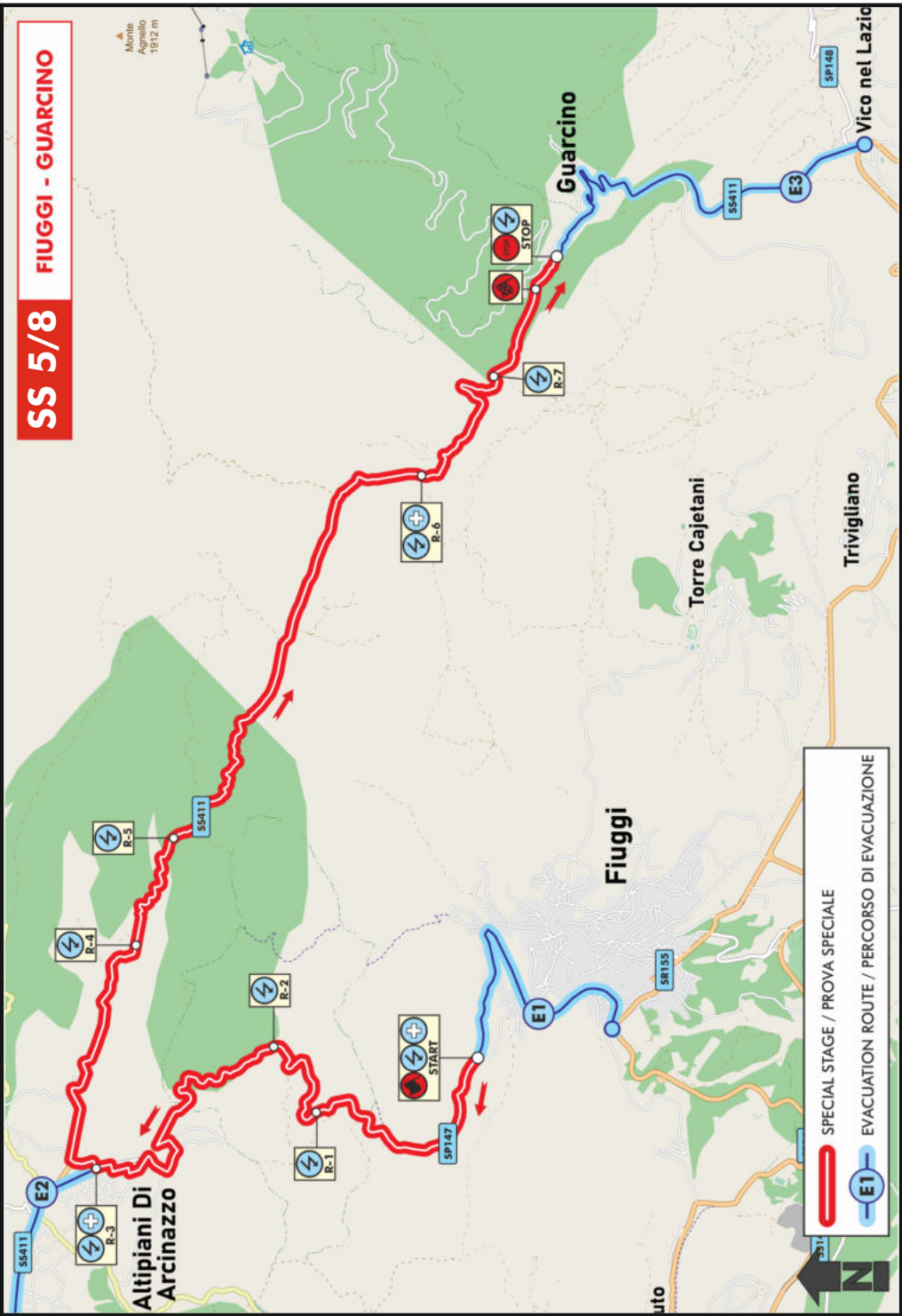
TC 4F/7D FIUGGI SERVICE OUT		Distance:	LEG	2
TC 5/8 CAPPUCINI		4,37 km	SECTION	3/4
Special Stage:		Average:	Time allowed:	
		18,7 km/h	14 min	
Distance		Direction	Information	Distance regress
Total	Partial			
1,50	0,21	<div style="text-align: right;">6</div>		2,87
1,72	0,22	<div style="text-align: right;">7</div>		2,65
1,82	0,10	<div style="text-align: right;">8</div>		2,55
2,50	0,68	<div style="text-align: right;">9</div>		1,87
3,26	0,76	<div style="text-align: right;">10</div>		1,11


1,11 ↘

TC 4F/7D		FIUGGI SERVICE OUT		Distance:	4,37 km		LEG	2
TC 5/8		CAPPUCINI		Average:	18,7 km/h		SECTION	3/4
Special Stage:				Time allowed:		14 min		
Distance		Direction	Information				Distance regress	
Total	Partial							
4,37	1,11			TC 5/8 Cappucini			0,00	
								N-41° 48.561'
	0,20			SS 5/8 Fiuggi - Guarcino				
								
				N-41° 48.582'	E-13° 12.579'			

SS 5/8 FIUGGI - GUARCINO

Monte
Agnello
1912 m

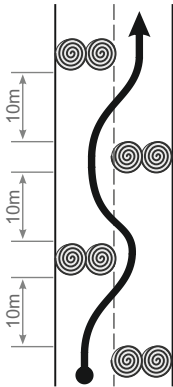




LIST OF CHICANES

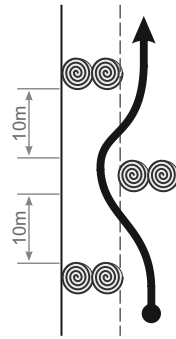
CHICANE - 1/BOX - 8

6,14



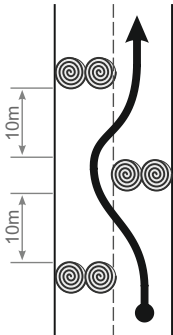
CHICANE - 4/BOX - 25

16,53



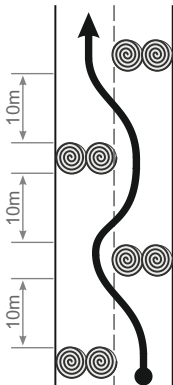
CHICANE - 2/BOX - 12

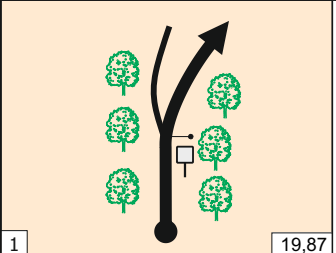



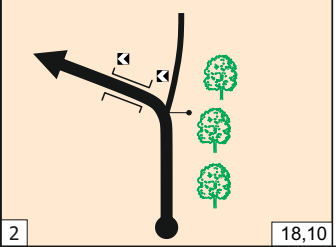
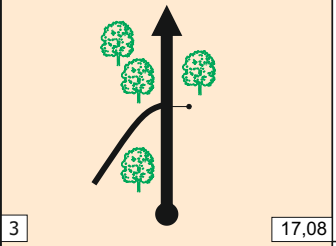

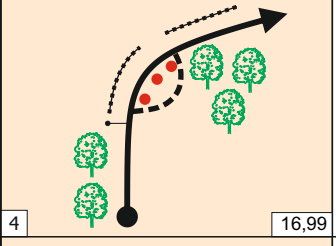

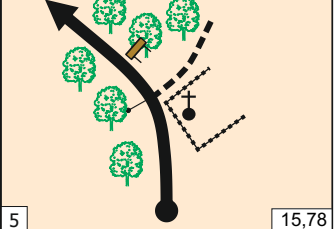

8,12

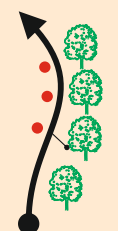
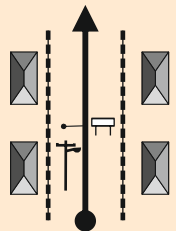

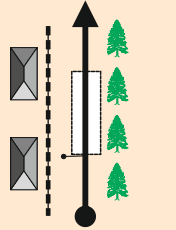
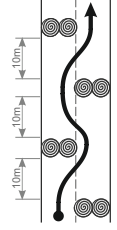
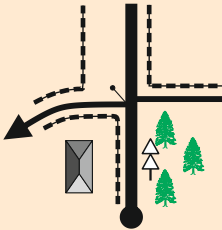

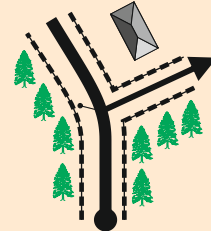


CHICANE - 3/BOX - 24

15,21



TC 5/8		CAPPUCCINI		Distance:	LEG	2
TC 6/9		GROTTE DI COLLEPARDO		35,14 km	SECTION	3/4
Special Stage:				Record:	Time allowed:	
6/9		FIUGGI - GUARCINO		19,87 km	New stage	48 min
Distance		Direction		Information		Distance regress
Total	Partial					
5	0,00	---		19,87	  	NEW 35,14
					SS 5/8 Fiuggi - Guarcino	
					2	
					SP 224	SP 147
					N-41° 48.582'	E-13° 12.579'
8	1,77	1,77		18,10		NEW 33,37
						SP 147
	2,79	1,02		17,08	 R-1	NEW 32,35
						SP 147
	2,88	0,09		16,99	 R-1	NEW 32,26
					• DO NOT CUT THE CORNER NESSUN TAGLIO	
						SP 147
	4,09	1,21		15,78	 R-2	NEW 31,05
					Passo della Sella 931 s.l.m	
						SP 147
					N-41° 49.679'	E-13° 12.640'

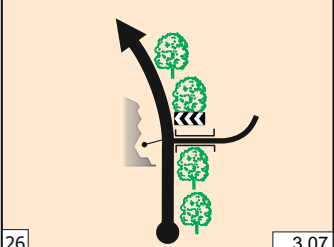

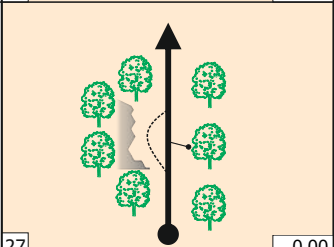






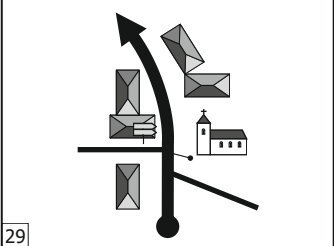


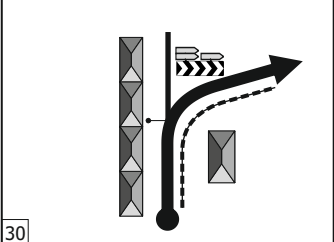



TC 5/8		CAPPUCCINI		Distance:	LEG	2
TC 6/9		GROTTE DI COLLEPARDO		35,14 km	SECTION	3/4
Special Stage:				Record:	Time allowed:	
6/9		FIUGGI - GUARCINO		19,87 km	New stage	48 min
Distance		Direction		Information		Distance regress
Total	Partial					
4,22	0,13			<ul style="list-style-type: none"> DO NOT CUT THE CORNER NESSUN TAGLIO 		NEW 30,92
		6	15,65	SP 147		5
5,93	1,71			ALTIPIANI DI ARCINAZZO 		NEW 29,21
		7	13,94	SP 147		8
6,14	0,21			 CHICANE-1		NEW 29,00
		8	13,73	SP 147		
6,19	0,05					NEW 28,95
		9	13,68			
6,25	0,06					NEW 28,89
		10	13,62			

TC 5/8		CAPPUCCINI		Distance:	LEG	2	
TC 6/9		GROTTE DI COLLEPARDO		35,14 km	SECTION	3/4	
Special Stage:				Record:	Time allowed:		
6/9		FIUGGI - GUARCINO		19,87 km	New stage	48 min	
Distance		Direction		Information		Distance regress	
Total	Partial						
5	6,37	0,12			13,50	NEW	28,77
			11	13,50			
8	6,50	0,13			13,37	NEW	28,64
			12	13,37			
	6,64	0,14			13,23	NEW	28,50
			13	13,23			
	6,84	0,20			13,03	NEW	28,30
			14	13,03			
	7,08	0,24			12,79	NEW	28,06
			15	12,79			

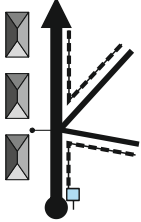

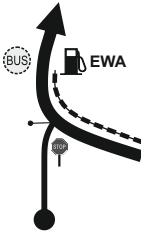



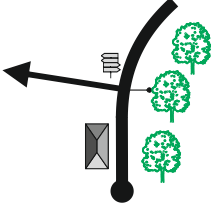



TC 5/8		CAPPUCCINI		Distance:	LEG	2
TC 6/9		GROTTE DI COLLEPARDO		35,14 km	SECTION	3/4
Special Stage:				Record:	Time allowed:	
6/9		FIUGGI - GUARCINO		19,87 km	New stage	48 min
Distance		Direction		Information		Distance regress
Total	Partial					
7,18	0,10			TARMAC ASFALTO		NEW 27,96
		16	12,69	SP 147		5
7,38	0,20			 		NEW 27,76
		17	12,49	N-41° 50.670' E-13° 11.745'		8
7,66	0,28					NEW 27,48
		18	12,21	SS 411		
8,12	0,46			 		NEW 27,02
		19	11,75	SS 411		
8,27	0,15					2020 26,87
		20	11,60	SS 411		



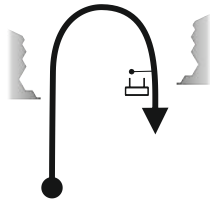

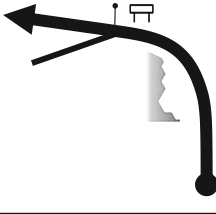

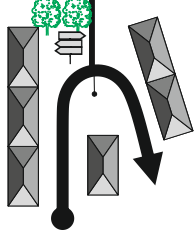

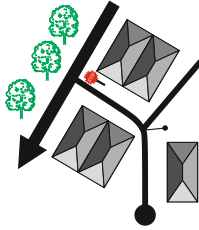
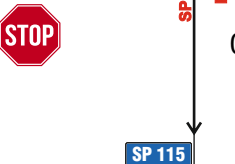
TC 5/8 CAPPUCCINI		Distance:		LEG 2	
TC 6/9 GROTTI DI COLLEPARDO		35,14 km		SECTION 3/4	
Special Stage:		Record:		Time allowed:	
6/9 FIUGGI - GUARCINO 19,87 km		New stage		48 min	
Distance		Direction		Information	
Total	Partial			Distance regress	
5	10,32	2,05			2020
8	12,03	1,71			2020
	14,31	2,28			2020
	15,21	0,90			2020
	16,53	1,32			2020

0,27 ↘

TC 5/8		CAPPUCCINI		Distance:	LEG	2
TC 6/9		GROTTE DI COLLEPARDO		35,14 km	SECTION	3/4
Special Stage:				Record:	Time allowed:	
6/9		FIUGGI - GUARCINO		19,87 km	New stage	
Distance		Direction		Information		Distance regress
Total	Partial					
16,80	0,27					2020 18,34
		26	3,07	SS 411		
		N-41° 48.888'		E-13° 18.787'		
19,87	3,07					2020 15,27
		27	0,00	SS 411		
		N-41° 48.252'		E-13° 18.220'		
20,36	0,49					14,78
		28		SS 5/8 Fiuggi - Guarcino		
						
		N-41° 48.117'		E-13° 18.509'		
20,80	0,44					14,34
		29		SS 411		
22,14	1,34					13,00
		30		SS 411		
		N-41° 48.117'		E-13° 18.509'		

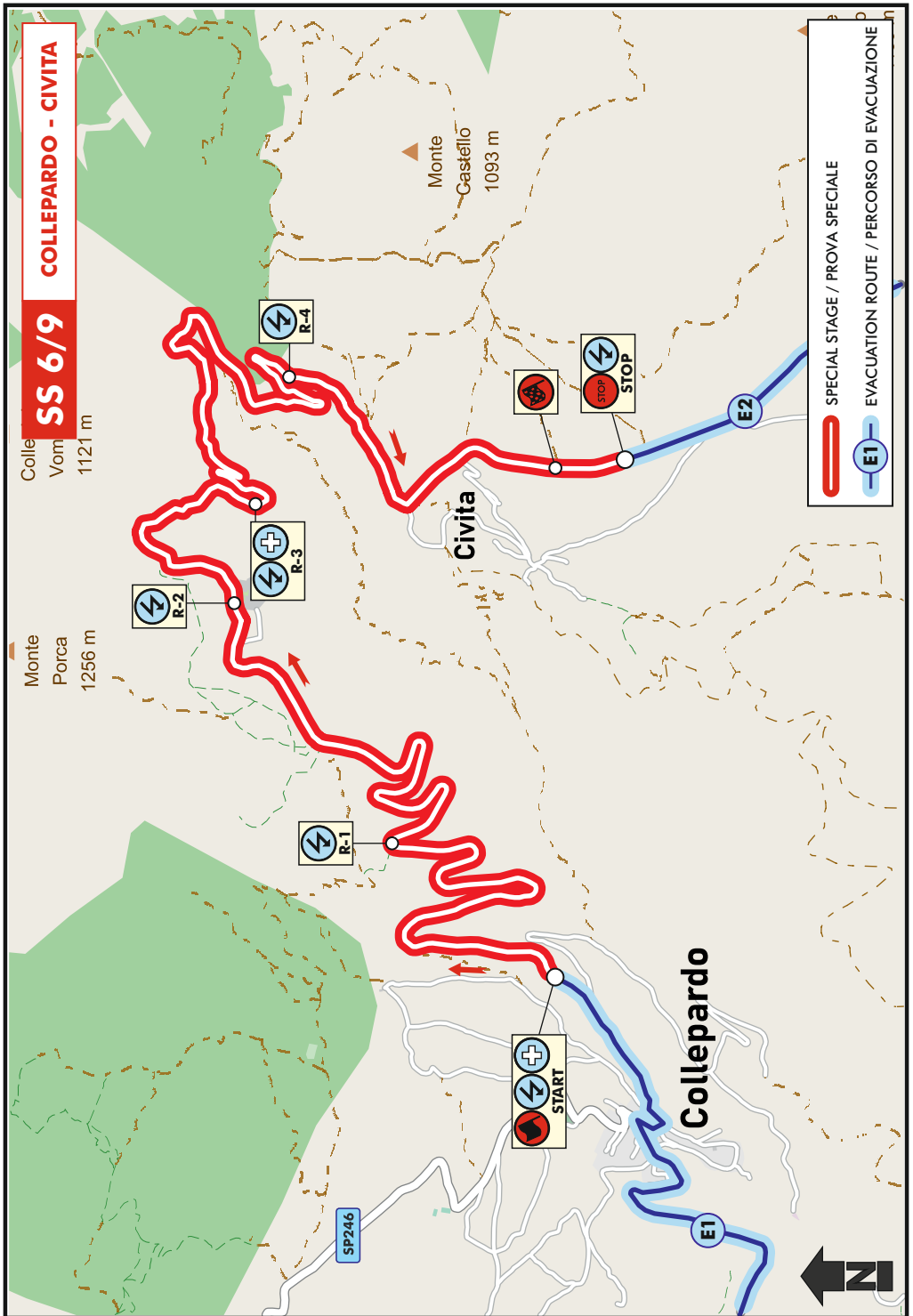
2,81 ↘

TC 5/8		CAPPUCCINI		Distance:		LEG		2	
TC 6/9		GROTTE DI COLLEPARDO		35,14 km		SECTION		3/4	
Special Stage:				Average:		Time allowed:			
6/9		FIUGGI - GUARCINO		19,87 km		43,9 km/h		48 min	
Distance		Direction		Information		Distance regress			
Total	Partial								
24,95	2,81	 <small>31</small>		 <small>SS 411</small>		10,19			
25,14	0,19	 <small>32</small>		 <small>SS 155</small>		10,00			
26,57	1,43	 <small>33</small>		 <small>SS 155</small>		8,57			
29,08	2,51	 <small>34</small>		 <small>SP 48</small>		6,06			
30,29	1,21	 <small>35</small>		 <small>SP 48</small>		4,85			

TC 5/8		CAPPUCCINI		Distance:	LEG 2	
TC 6/9		GROTTE DI COLLEPARDO		35,14 km	SECTION 3/4	
Special Stage: 6/9 FIUGGI - GUARCINO 19,87 km				Average:	Time allowed: 48 min	
Distance		Direction		Information		Distance regress
Total	Partial					
31,05	0,76	 36		 SP 48		4,09
32,42	1,37	 37		 SP 48		2,72
33,90	1,48	 38		 SP 48		1,24
34,22	0,32	 39		 SP 48		0,92
34,33	0,11	 40		 SP 115		0,81

0,64 ↘

TC 5/8		CAPPUCCINI		Distance:		LEG		2	
TC 6/9		GROTTE DI COLLEPARDO		35,14 km		SECTION		3/4	
Special Stage:				Average:		Time allowed:			
6/9		FIUGGI - GUARCINO		19,87 km		43,9 km/h		48 min	
Distance		Direction		Information		Distance regress			
Total	Partial								
34,97	0,64								
		41				0,17			
35,14	0,17					0,00			
		42							
	0,10								
		1							
				N-41° 46.039'		E-13° 24.606'			
								SP 115	
				N-41° 48.582'		E-12° 12.579'			

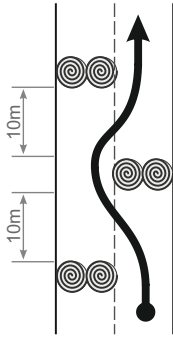




LIST OF CHICANES

CHICANE - 1/BOX - 4

4,90



TC 6/9		GROTTE DI COLLEPARDO		Distance:		LEG		2	
TC 7/10		FRAIOLI		51,09 km		SECTION		3/4	
Special Stage:				Record:		Time allowed:			
6/9		COLLEPARDO-CIVITA		10,62 km		New stage		1h10 min	
Distance		Direction		Information		Distance regress			
Total	Partial								
0,00	---							NEW 51,09	
		1	10,62	N-41° 48.582' E-12° 12.579'					
2,05	2,05							NEW 49,04	
		2	8,57						
2,50	0,45							NEW 48,59	
		3	8,12	N-41° 46.305' E-13° 22.902'					
2,84	0,34							NEW 48,25	
		4	7,78						
4,90	2,06							NEW 46,19	
		5	5,72						

0,06 ↘

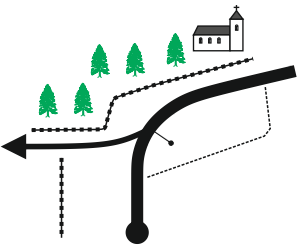
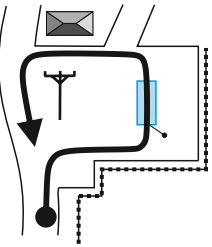

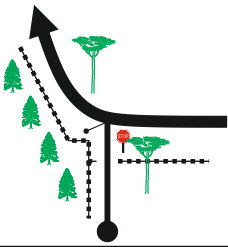





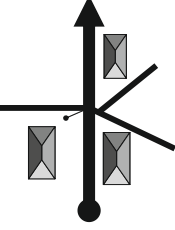

TC 6/9		GROTTE DI COLLEPARDO		Distance:		LEG		2	
TC 7/10		FRAIOLI		51,09 km		SECTION		3/4	
Special Stage:				Record:		Time allowed:			
6/9		COLLEPARDO-CIVITA		10,62 km		New stage		1h10 min	
Distance		Direction		Information		Distance regress			
Total	Partial								
4,96	0,06							NEW 46,13	
		6	5,66	N-41° 46.802'		E-13° 23.743'			
5,16	0,20			 				NEW 45,93	
		7	5,46						
5,98	0,82							NEW 45,11	
		8	4,64						
6,21	0,23			 		 		NEW 44,88	
		9	4,41	N-41° 46.787'		E-13° 24.128'			
7,83	1,62							NEW 43,26	
		10	2,79	N-41° 46.858'		E-13° 24.606'			

TC 6/9		GROTTE DI COLLEPARDO		Distance:		LEG 2	
TC 7/10		FRAIOLI		51,09 km		SECTION 3/4	
Special Stage:				Record:		Time allowed:	
6/9		COLLEPARDO-CIVITA 10,62 km		New stage		1h10 min	
Distance		Direction		Information		Distance regress	
Total	Partial						
8,94	1,11			<ul style="list-style-type: none"> DO NOT CUT THE CORNER NESSUN TAGLIO 		NEW 42,15	
				CIVITA (COMUNE DI COLLEPARDO)		NEW 41,64	
						NEW 41,25	
						NEW 40,97	
						NEW 40,47	
				SS 6/9 Collepardo - Civita			
				N-41° 46.050'		E-13° 24.230'	

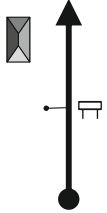

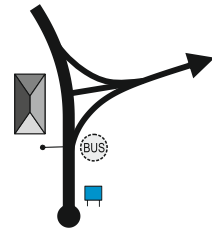

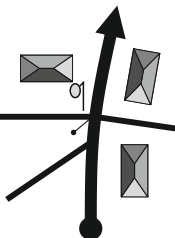

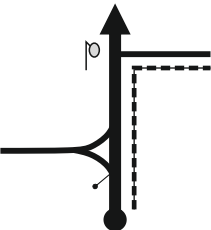

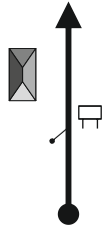

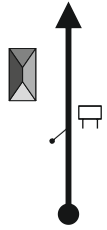

0,40 ↘

TC 6/9		GROTTE DI COLLEPARDO		Distance:		LEG 2	
TC 7/10		FRAIOLI		51,09 km		SECTION 3/4	
Special Stage:				Average:		Time allowed:	
6/9		COLLEPARDO-CIVITA 10,62 km		43,8 km/h		1h10 min	
Distance		Direction		Information		Distance regress	
Total	Partial						
11,02	0,40					40,07	
		16		N-41° 46.839' E-13° 24.282'			
15,43	4,41					35,66	
15,72	0,29					35,37	
16,63	0,91					34,46	
18,63	2,00					32,46	
		20		SP 224			

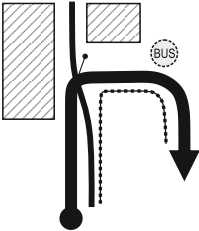


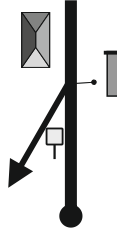
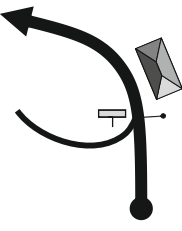

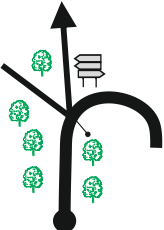
TC 6/9		GROTTE DI COLLEPARDO		Distance:		LEG 2	
TC 7/10		FRAIOLI		51,09 km		SECTION 3/4	
Special Stage: 6/9 COLLEPARDO-CIVITA 10,62 km				Average: 43,8 km/h		Time allowed: 1h10 min	
Distance		Direction		Information		Distance regress	
Total	Partial						
19,66	1,03	 21		 31,43			
20,79	1,13	 22		 30,30			
22,36	1,57	 23		 28,73			
24,10	1,74	 24		 26,99			
24,58	0,48	 25		 26,51			

TC 6/9		GROTTE DI COLLEPARDO		Distance:		LEG 2	
TC 7/10		FRAIOLI		51,09 km		SECTION 3/4	
Special Stage:				Average:		Time allowed:	
6/9		COLLEPARDO-CIVITA 10,62 km		43,8 km/h		1h10 min	
Distance		Direction		Information		Distance regress	
Total	Partial						
25,77	1,19			!!		25,32	
		26					
25,98	0,21			 RZ 4/6 Casamari-Refueling Zone		25,11	
		27		N-41° 40.422' E-13° 29.135'			
26,20	0,22					24,89	
		28					
26,89	0,69					24,20	
		29					
27,42	0,53					23,67	
		30					

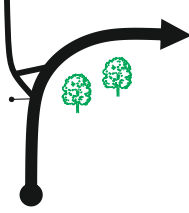
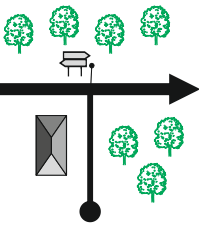

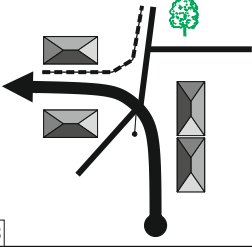
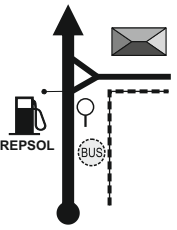

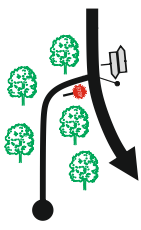


0,35 ↘

TC 6/9		GROTTE DI COLLEPARDO		Distance:	LEG	2
TC 7/10		FRAIOLI		51,09 km	SECTION	3/4
Special Stage:				Average:	Time allowed:	
6/9		COLLEPARDO-CIVITA		10,62 km	43,8 km/h	
Distance		Direction		Information	Distance regress	
Total	Partial					
27,77	0,35					23,32
28,40	0,63					22,69
29,86	1,46					21,23
31,06	1,20					20,03
32,37	1,31					18,72
	0,54					

0,54 ↘

TC 6/9		GROTTE DI COLLEPARDO		Distance:		LEG 2	
TC 7/10		FRAIOLI		51,09 km		SECTION 3/4	
Special Stage:				Average:		Time allowed:	
6/9		COLLEPARDO-CIVITA 10,62 km		43,8 km/h		1h10 min	
Distance		Direction		Information		Distance regress	
Total	Partial						
32,91	0,54	 36		 <div style="border: 1px solid black; padding: 5px; display: inline-block;"> PC 1/2 M.S. GIOVANNI CAMPANO </div> <div style="border: 1px solid blue; padding: 2px; display: inline-block; margin-left: 100px;"> SP 64 </div> N-41° 38.495' E-13° 30.676'		18,18	
33,19	0,28	 37		<div style="border: 1px solid blue; padding: 2px; display: inline-block; margin-left: 100px;"> SP 114 </div>		17,90	
34,06	0,87	 38		<div style="border: 1px solid blue; padding: 2px; display: inline-block; margin-left: 100px;"> 5 </div> <div style="margin-left: 10px;"> !! </div> <div style="border: 1px solid blue; padding: 2px; display: inline-block; margin-left: 100px;"> SP 114 </div>		17,03	
34,48	0,42	 39		<div style="border: 1px solid blue; padding: 2px; display: inline-block; margin-left: 100px;"> COLLI </div> <div style="margin-left: 10px;">  </div>		16,61	
35,79	1,31	 40		<div style="margin-left: 100px;"> <div style="border: 1px solid blue; padding: 2px; display: inline-block; margin-bottom: 5px;"> LA LUCA </div> <div style="border: 1px solid blue; padding: 2px; display: inline-block; margin-bottom: 5px;"> COLLI </div> <div style="border: 1px solid blue; padding: 2px; display: inline-block;"> ANITRELLA </div> </div> <div style="margin-left: 100px;"> !! </div>		15,30	

0,23 









TC 6/9		GROTTE DI COLLEPARDO		Distance:		LEG 2	
TC 7/10		FRAIOLI		51,09 km		SECTION 3/4	
Special Stage: 6/9 COLLEPARDO-CIVITA 10,62 km				Average: 43,8 km/h		Time allowed: 1h10 min	
Distance		Direction		Information		Distance regress	
Total	Partial						
36,02	0,23	 41				15,07	
38,12	2,10	 42		 SP 100		12,97	
38,47	0,35	 43		 SP 100		12,62	
39,55	1,08	 44		 SP 100		11,54	
40,17	0,62	 45		  SP 82		10,92	

1,02 ↘

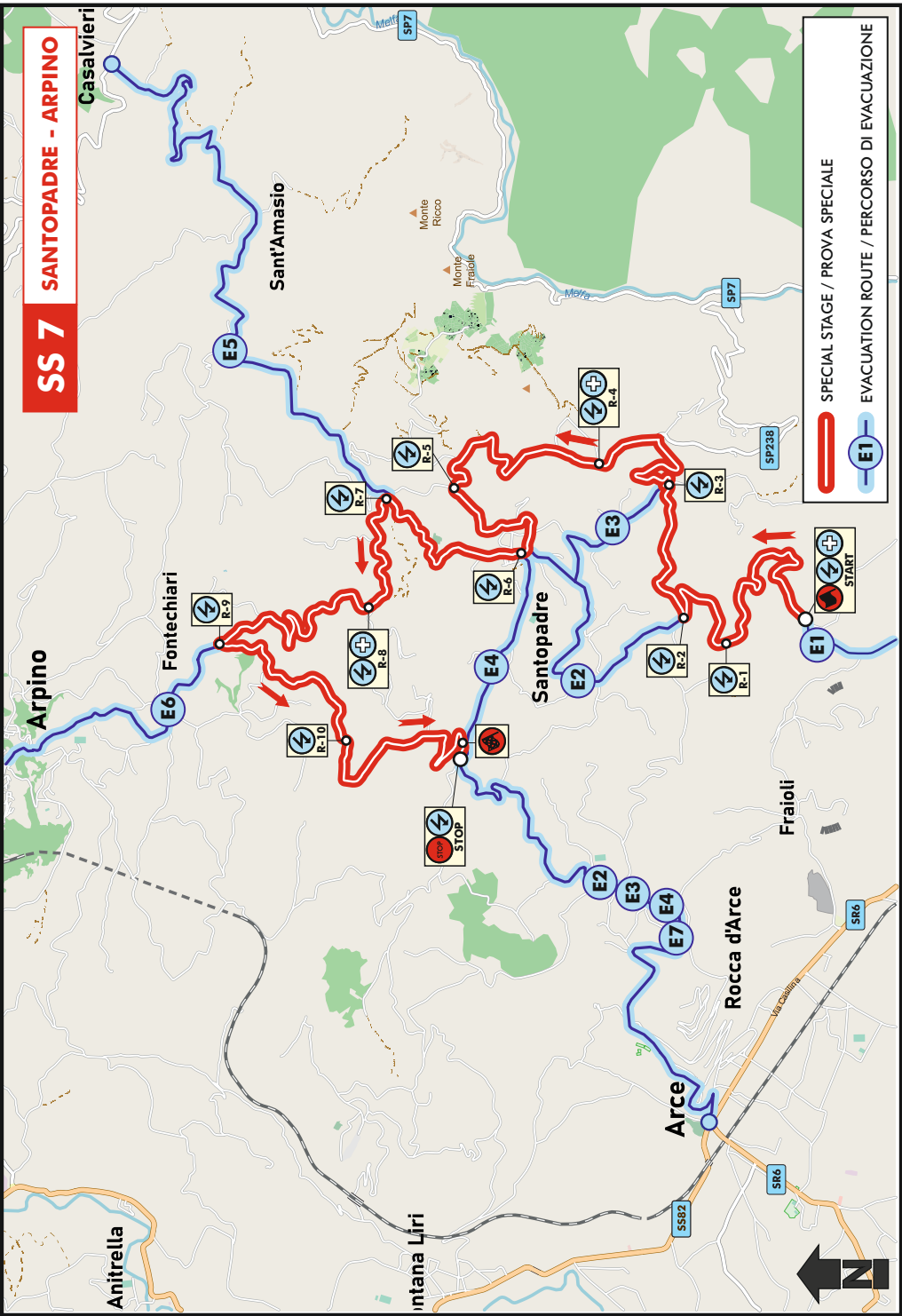
TC 6/9		GROTTE DI COLLEPARDO		Distance:		LEG 2	
TC 7/10		FRAIOLI		51,09 km		SECTION 3/4	
Special Stage:				Average:		Time allowed:	
6/9		COLLEPARDO-CIVITA 10,62 km		43,8 km/h		1h10 min	
Distance		Direction		Information		Distance regress	
Total	Partial						
41,19	1,02					9,90	
		46					
42,30	1,11					8,79	
		47					
44,70	2,40					6,39	
		48					
45,44	0,74					5,65	
		49					
46,43	0,99					4,66	
		50					

TC 6/9		GROTTE DI COLLEPARDO		Distance:	LEG	2
TC 7/10		FRAIOLI		51,09 km	SECTION	3/4
Special Stage:				Average:	Time allowed:	
6/9		COLLEPARDO-CIVITA		10,62 km	43,8 km/h	
7/10		FRAIOLI		10,62 km	1h10 min	
Distance		Direction		Information		Distance regress
Total	Partial					
46,99	0,56	 51		 SP 196		4,10
48,24	1,25	 52		 SP 196		2,85
49,20	0,96	 53		 30		1,89
49,58	0,38	 54		 SPEED LIMIT LIMITE DI VELOCITA		1,51
50,42	0,84	 55		 30		0,67

0,67 ↘

TC 6/9		GROTTE DI COLLEPARDO		Distance:		LEG		2	
TC 7/10		FRAIOLI		51,09 km		SECTION		3/4	
Special Stage:				Average:		Time allowed:			
6/9		COLLEPARDO-CIVITA		10,62 km		43,8 km/h		1h10 min	
Distance		Direction		Information				Distance regress	
Total	Partial								
51,09	0,67			 <div style="border: 1px solid black; padding: 5px; display: inline-block;"> TC 7/10 Fraioli </div>   				0,00	
		51		N-41° 34.722'		E-13° 37.655'			
	0,08			 <div style="border: 1px solid black; padding: 5px; display: inline-block;"> SS 7/10 Santopadre - Arpino </div> 					
		1		N-41° 34.746'		E-13° 37.690'			

SS 7 SANTOPADRE - ARPINO



SPECIAL STAGE / PROVA SPECIALE
EVACUATION ROUTE / PERCORSO DI EVACUAZIONE

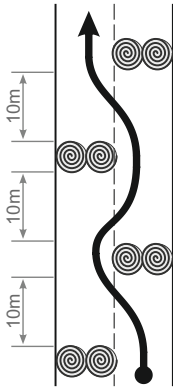
E1 **START**



LIST OF CHICANES

CHICANE - 1/BOX - 16

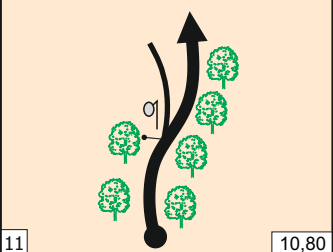
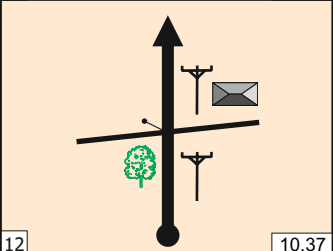
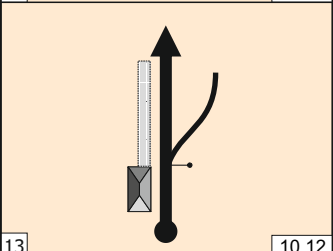
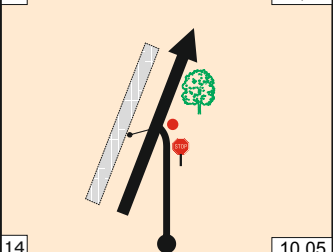



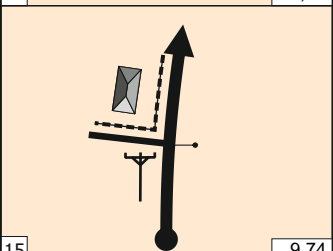
11,51



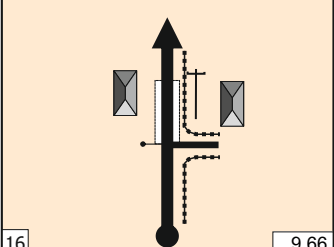
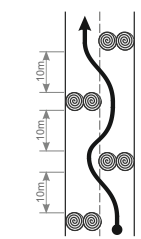
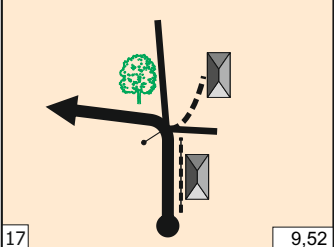
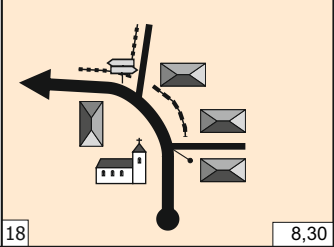



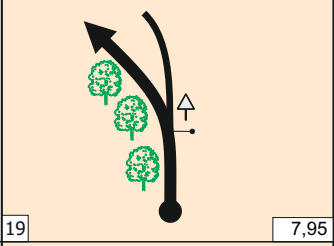

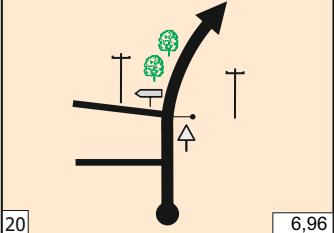




TC 7		FRAIOLI		Distance:		LEG		2	
TC 7A		REGROUP & TECH. ZONE		84,46 km		SECTION		3	
Special Stage: 7				SANTOPADRE-ARPINO 21,17 km		Record: Lukyanuk A. - Eremeev D. 2020 Citroen C3 R5 13:01.0		Time allowed: 1h50 min	
Distance		Direction		Information		Distance regress			
Total	Partial								
0,00	---					2020		84,46	
2,58	2,58					2020		81,88	
3,68	1,10					2020		80,78	
3,85	0,17							2020	
5,20	1,35					2020		79,26	

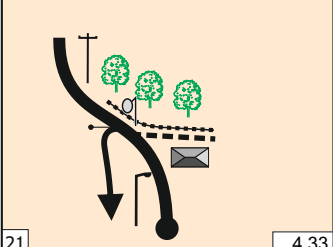


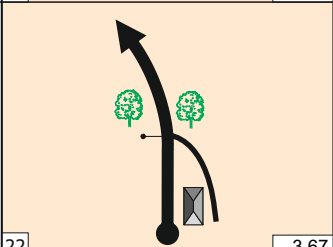
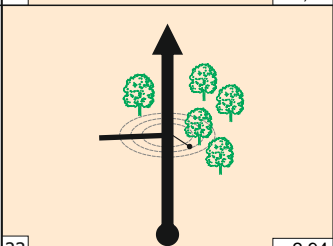

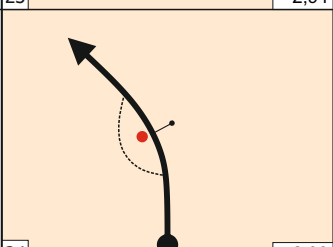
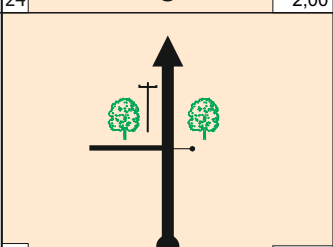
0,04 ↘

TC 7		FRAIOLI		Distance:		LEG		2	
TC 7A		REGROUP & TECH. ZONE		84,46 km		SECTION		3	
Special Stage:				Record:		Time allowed:			
7				SANTOPADRE-ARPINO 21,17 km		Lukyanuk A. - Ereemeev D. 2020 Citroen C3 R5 13:01.0		1h50 min	
Distance		Direction		Information		Distance regress			
Total	Partial								
5,24	0,04			 		2020		79,22	
6,51	1,27					2020		77,95	
7,11	0,60			 		2020		77,35	
9,17	2,06			<p>N-41° 35.753' E-13° 38.727'</p>		2020		75,29	
9,64	0,47			<p>N-41° 36.543' E-13° 38.566'</p>		2020		74,82	

TC 7		FRAIOLI		Distance:		LEG 2	
TC 7A		REGROUP & TECH. ZONE		84,46 km		SECTION 3	
Special Stage:				Record:		Time allowed:	
7		SANTOPADRE-ARPINO 21,17 km		Lukyanuk A. - Eremeev D. 2020 Citroen C3 R5 13:01.0		1h50 min	
Distance		Direction		Information		Distance regress	
Total	Partial						
10,37	0,73					2020 74,09	
10,80	0,43					2020 73,66	
11,05	0,25					2020 73,41	
11,12	0,07			   <p>• DO NOT CUT THE CORNER NESSUN TAGLIO</p>		2020 73,34	
11,43	0,31			<p>N-41° 36.232' E-13° 38.112'</p>		2020 73,03	

0,08 ↘

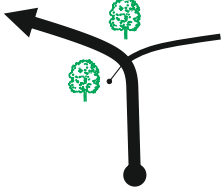

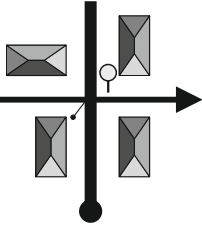

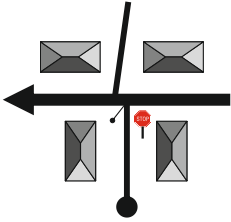

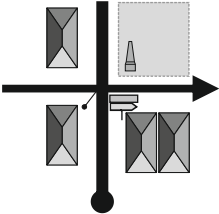


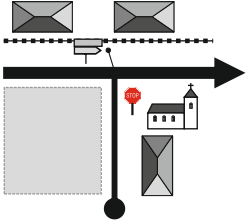




TC 7		FRAIOLI		Distance:		LEG		2	
TC 7A		REGROUP & TECH. ZONE		84,46 km		SECTION		3	
Special Stage:				Record:		Time allowed:			
7				SANTOPADRE-ARPINO 21,17 km		Lukyanuk A. - Eremeev D. 2020 Citroen C3 R5 13:01.0		1h50 min	
Distance		Direction		Information		Distance regress			
Total	Partial								
11,51	0,08	16	9,66		 !! CHICANE - 1	2020	72,95	7	
11,65	0,14	17	9,52			2020	72,81		
12,87	1,22	18	8,30		   N-41° 36.875' E-13° 38.497'	2020	71,59		
13,22	0,35	19	7,95		 ↑1.2 Km ↑	2020	71,24		
14,21	0,99	20	6,96		    N-41° 37.277' E-13° 37.600'	2020	70,25		

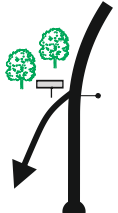

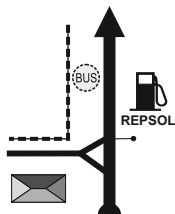
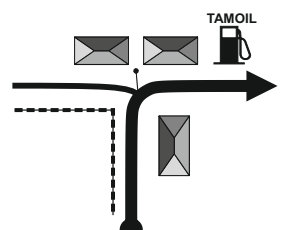
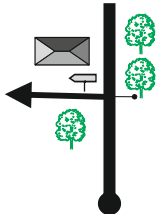

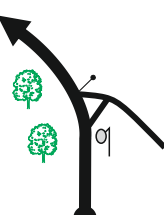
TC 7		FRAIOLI		Distance:		LEG		2	
TC 7A		REGROUP & TECH. ZONE		84,46 km		SECTION		3	
Special Stage:				Record:		Time allowed:			
7				SANTOPADRE-ARPINO		21,17 km		1h50 min	
Distance		Direction		Information		Distance regress			
Total	Partial								
16,84	2,63							2020 67,62	
		21	4,33	N-41° 37.740' E-13° 37.513'				2020 66,96	
17,50	0,66							2020 66,23	
18,23	0,73					N-41° 37.199' E-13° 37.185'		2020 65,29	
19,17	0,94			<ul style="list-style-type: none"> • DO NOT CUT THE CORNER NESSUN TAGLIO 				2020 64,26	
20,20	1,03							2020 64,26	
		25	0,97						

0,97 ↘

TC 7		FRAIOLI		Distance:		LEG		2	
TC 7A		REGROUP & TECH. ZONE		84,46 km		SECTION		3	
Special Stage:				Record:		Time allowed:			
7				SANTOPADRE-ARPINO 21,17 km		Lukyanuk A. - Ereemeev D. 2020 Citroen C3 R5 13:01.0		1h50 min	
Distance		Direction		Information		Distance regress			
Total	Partial								
21,17	0,97					<div style="border: 1px solid black; padding: 5px; text-align: center;"> SS 7 Santopadre - Arpino </div>		<div style="border: 1px solid black; padding: 5px; text-align: center;"> 2020 63,29 </div>	
		26	0,00	N-41° 36.506'	E-13° 36.849'				
21,37	0,20					<div style="border: 1px solid black; padding: 5px; text-align: center;"> SS 7 Santopadre - Arpino </div>		<div style="border: 1px solid black; padding: 5px; text-align: center;"> 63,09 </div>	
		27		N-41° 36.517'	E-13° 36.706'				
22,68	1,31							<div style="border: 1px solid black; padding: 5px; text-align: center;"> 61,78 </div>	
		28							
27,04	4,36							<div style="border: 1px solid black; padding: 5px; text-align: center;"> 57,42 </div>	
		29							
28,70	1,66							<div style="border: 1px solid black; padding: 5px; text-align: center;"> 55,76 </div>	
		30							

0,52 ↘

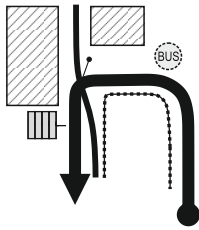

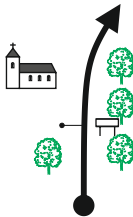

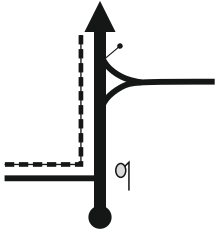

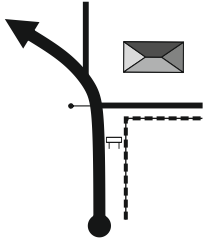

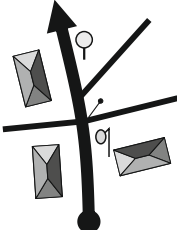

TC 7		FRAIOLI		Distance:	LEG	2
TC 7A		REGROUP & TECH. ZONE		84,46 km	SECTION	3
Special Stage: 7 SANTOPADRE-ARPINO 21,17 km				Average: 46,1 km/h	Time allowed: 1h50 min	
Distance		Direction	Information	Distance regress		
Total	Partial					
29,22	0,52	 31		55,24		
30,09	0,87	 32		54,37		
30,33	0,24	 33		54,13		
30,46	0,13	 34	 	54,00		
30,50	0,04	 35	   	53,96		

TC 7		FRAIOLI		Distance:	LEG	2	
TC 7A		REGROUP & TECH. ZONE		84,46 km	SECTION	3	
Special Stage: 7				SANTOPADRE-ARPINO 21,17 km		Average: 46,1 km/h	Time allowed: 1h50 min
Distance		Direction		Information		Distance regress	
Total	Partial						
31,53	1,03					52,93	
		36		SP 100			
32,12	0,59					52,34	
		37		SP 100			
33,22	1,10					51,24	
		38		SP 100			
33,58	0,36					50,88	
		39					
35,66	2,08					48,80	
		40					

0,25 ↘

TC 7		FRAIOLI		Distance:	LEG	2
TC 7A		REGROUP & TECH. ZONE		84,46 km	SECTION	3
Special Stage: 7				SANTOPADRE-ARPINO	21,17 km	Average:
				46,1 km/h	Time allowed:	1h50 min
Distance		Direction		Information		Distance regress
Total	Partial					
35,91	0,25					48,55
		41				
37,22	1,31					47,24
		42		!!		
38,06	0,84					46,40
		43		SP 64		
38,64	0,58					45,82
		44		SP 64		
38,82	0,18					45,64
		45		SP 64		

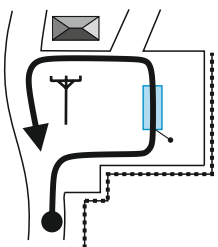

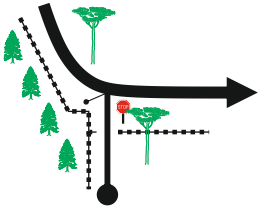


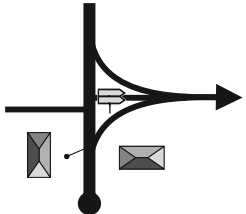



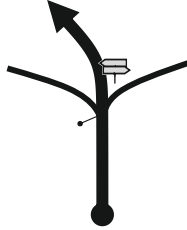







0,28 ↘

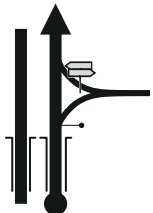

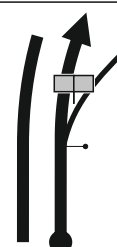

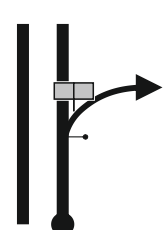

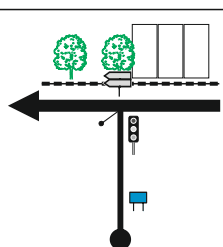
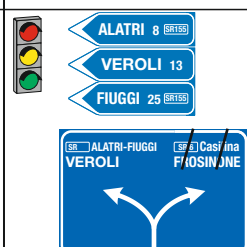
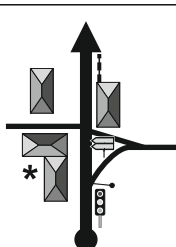
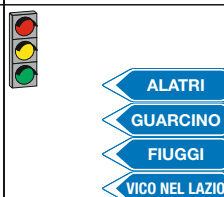
TC 7		FRAIOLI		Distance:	LEG 2	
TC 7A		REGROUP & TECH. ZONE		84,46 km	SECTION 3	
Special Stage: 7 SANTOPADRE-ARPINO 21,17 km				Average:	Time allowed: 1h50 min	
Distance		Direction		Information		Distance regress
Total	Partial					
39,10	0,28					45,36
		46		SP 64		
40,66	1,56					43,80
		47		SP 64		
40,92	0,26					43,54
		48		SP 64		
41,87	0,95					42,59
		49		SP 64		
42,14	0,27					42,32
		50		SP 64		

0,52 ↘

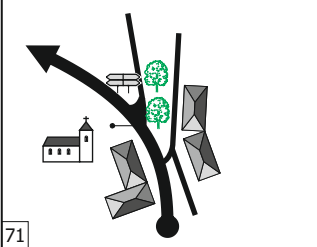
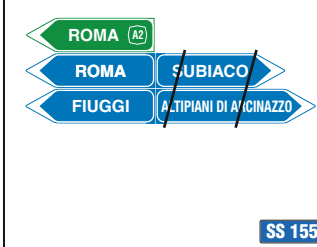
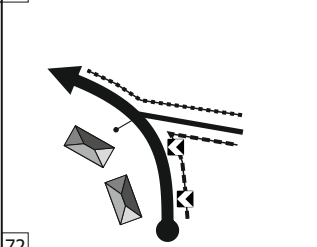

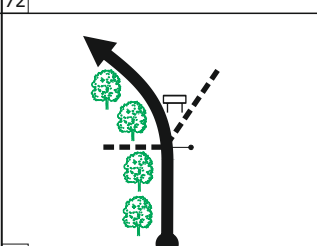

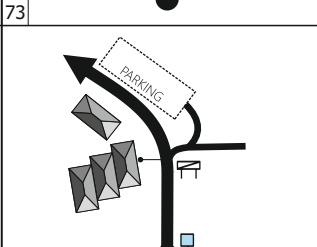

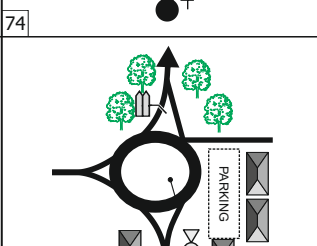

TC 7		FRAIOLI		Distance:		LEG 2	
TC 7A		REGROUP & TECH. ZONE		84,46 km		SECTION 3	
Special Stage: 7 SANTOPADRE-ARPINO 21,17 km				Average: 46,1 km/h		Time allowed: 1h50 min	
Distance		Direction		Information		Distance regress	
Total	Partial						
42,66	0,52	 51		 SP 64		41,80	
43,59	0,93	 52		 STOP SP 278		40,87	
45,11	1,52	 53		 SP 278		39,35	
45,34	0,23	 54				39,12	
45,81	0,47	 55				38,65	

0,21 ↘

TC 7		FRAIOLI		Distance:		LEG 2	
TC 7A		REGROUP & TECH. ZONE		84,46 km		SECTION 3	
Special Stage:				Average:		Time allowed:	
7		SANTOPADRE-ARPINO 21,17 km		46,1 km/h		1h50 min	
Distance		Direction		Information		Distance regress	
Total	Partial						
46,02	0,21			 RZ 5 Casamari-Refueling Zone		38,44	
		56		N-41° 40.422' E-13° 29.135'			
46,24	0,22					38,22	
		57					
47,41	1,17			 		37,05	
		58					
47,51	0,10			 		36,95	
		59					
47,93	0,42			 		36,53	
		60					

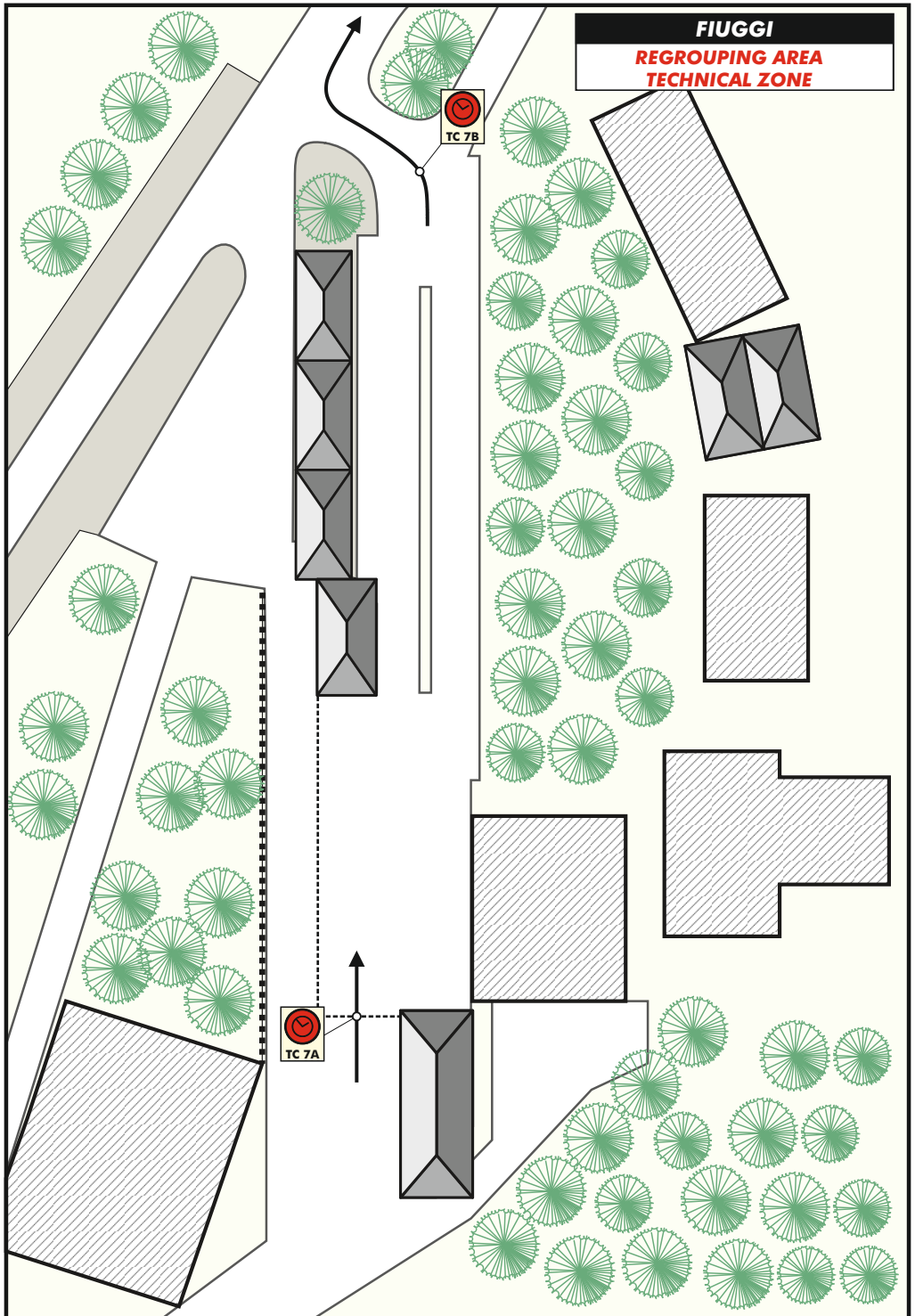
TC 7		FRAIOLI		Distance:	LEG	2
TC 7A		REGROUP & TECH. ZONE		84,46 km	SECTION	3
Special Stage:				Average:	Time allowed:	
7				46,1 km/h	1h50 min	
Distance		Direction		Information		Distance regress
Total	Partial					
52,40	4,47	 61		 SR 214		32,06
57,00	4,60	 62		 SR 214		27,46
59,53	2,53	 63		 !!		24,93
60,19	0,66	 64		 SS 155		24,27
62,31	2,12	 65		 * Paninoteca SS 155		22,15

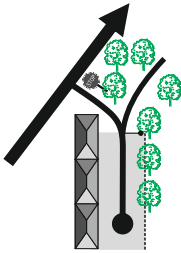

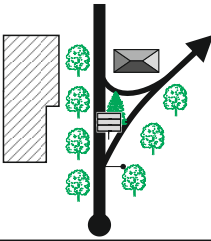
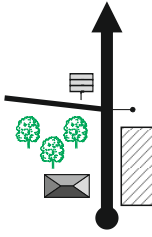
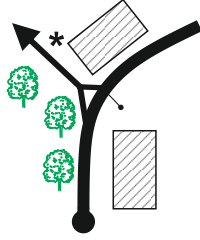
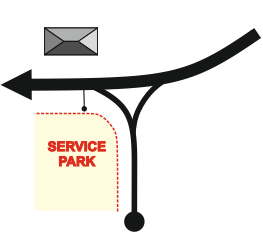

TC 7		FRAIOLI		Distance:	LEG	2
TC 7A		REGROUP & TECH. ZONE		84,46 km	SECTION	3
Special Stage: 7 SANTOPADRE-ARPINO 21,17 km				Average: 46,1 km/h	Time allowed: 1h50 min	
Distance		Direction		Information		Distance regress
Total	Partial					
63,36	1,05	 66		 SS 155		21,10
66,10	2,74	 67		 SS 155		18,36
68,39	2,29	 68		 SS 155		16,07
70,45	2,06	 69		 SS 155		14,01
73,00	2,55	 70		 SS 155		11,46

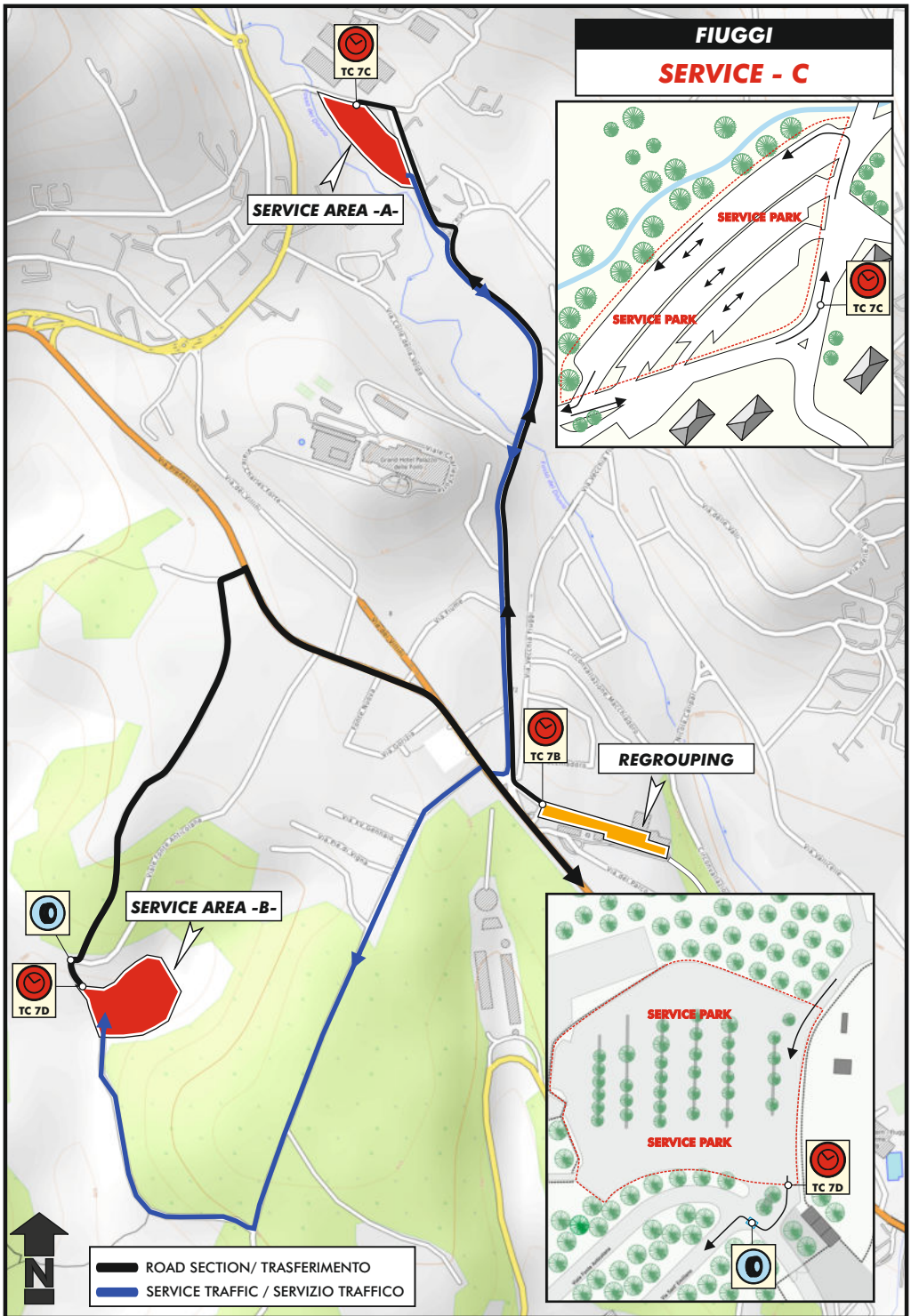
TC 7		FRAIOLI		Distance:	LEG 2	
TC 7A		REGROUP & TECH. ZONE		84,46 km	SECTION 3	
Special Stage: 7 SANTOPADRE-ARPINO 21,17 km				Average: 46,1 km/h	Time allowed: 1h50 min	
Distance		Direction	Information	Distance regress		
Total	Partial					
74,38	1,38			10,08		
74,54	0,16			9,92		
77,99	3,45			6,47		
80,53	2,54			3,93		
83,22	2,69			1,24		

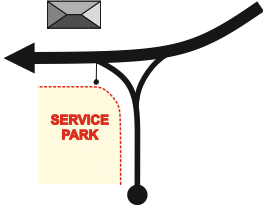

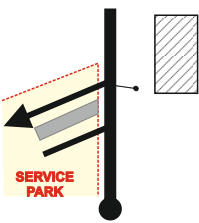




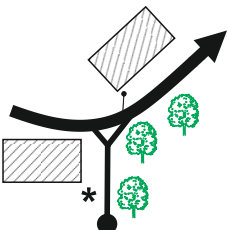
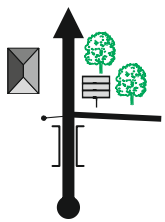





0,25 ↘

TC 7		FRAIOLI		Distance:		LEG		2	
TC 7A		REGROUP & TECH. ZONE		84,46 km		SECTION		3	
Special Stage:				Average:		Time allowed:			
7		SANTOPADRE-ARPINO 21,17 km		46,1 km/h		1h50 min			
Distance		Direction		Information		Distance regress			
Total	Partial								
83,47	0,25					0,99			
84,07	0,60					0,39			
84,46	0,39					0,00			
				N-41° 47.452'		E-13° 13.419'			



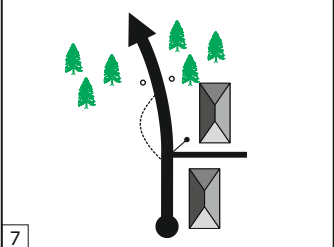

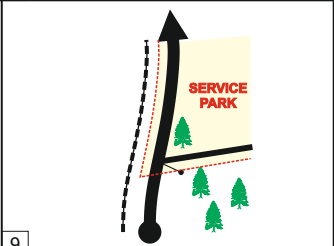

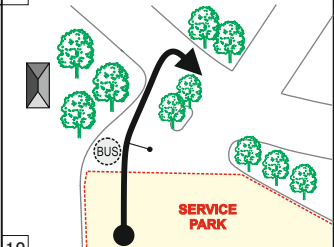



TC 7B		REGROUP & TECHN. ZONE OUT		Distance:		LEG		2	
TC 7C		SERVICE IN		1,11 km		SECTION		4	
Special Stage:				Average:		Time allowed:		5 min	
Distance		Direction		Information		Distance regress			
Total	Partial								
0,00	---					<div style="border: 1px solid black; padding: 5px; text-align: center;"> TC 7B Regroup. & Techn. Zone OUT </div>		1,11	
		1		<div style="border: 1px solid black; padding: 2px;">SR 155</div>		N-41° 47.499' E-13° 13.411'			
0,06	0,06			<div style="border: 1px solid black; padding: 5px; margin-bottom: 5px;"> ARCINAZZO → </div> <div style="border: 1px solid black; padding: 5px;"> centro storico → </div>		1,05			
		2							
0,55	0,49			<div style="border: 1px solid black; padding: 5px; margin-bottom: 5px;"> ← ACUTO 6 </div> <div style="border: 1px solid black; padding: 5px; margin-bottom: 5px;"> ← ARCINAZZO 12 </div> <div style="border: 1px solid black; padding: 5px;"> ← TREVI NEL LAZIO 18 </div>		0,56			
		3							
0,89	0,34			* Hotel Capri		0,22			
		4							
1,11	0,22					<div style="border: 1px solid black; padding: 5px; text-align: center;"> TC 7C Service IN </div>		0,00	
		5		N-41° 48.026' E-13° 13.138'					

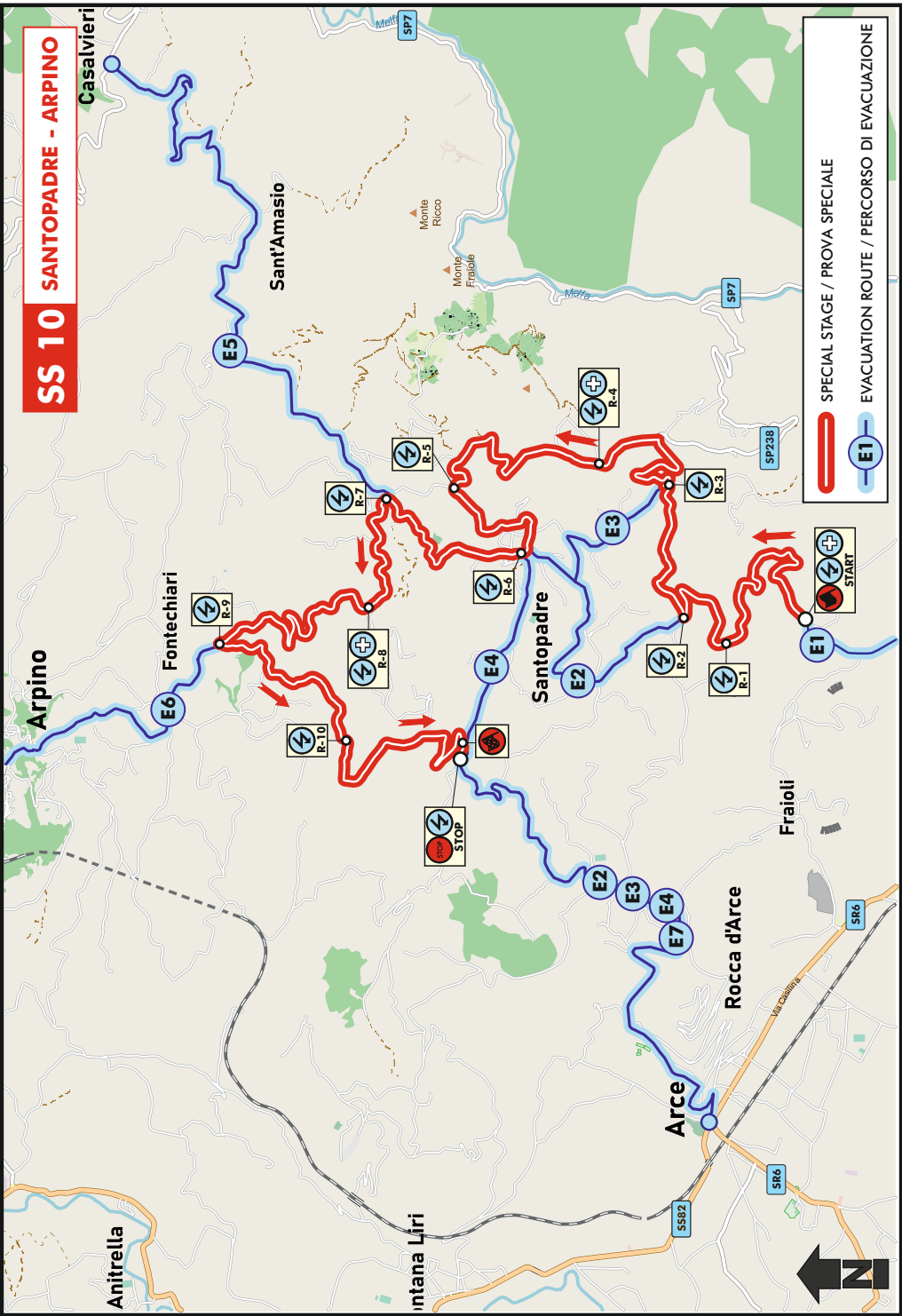


TC 7C		FIUGGI - SERVICE IN		Distance:	2,49 km		LEG	2
TC 7D		FIUGGI - SERVICE OUT		Average:			SECTION	4
Special Stage:				Time allowed:		30+8 min		
Distance		Direction		Information			Distance regress	
Total	Partial							
0,00	---			 <div style="border: 1px solid black; padding: 5px; display: inline-block;"> TC 7C Fiuggi - Service IN </div>			2,49	
		1		N-41° 48.026' E-13° 13.138'				
0,06	0,06			 <div style="border: 1px solid black; padding: 5px; display: inline-block;"> Service A </div>			2,43	
0,24	0,18			 			2,25	
0,34	0,10			* Hotel Capri			2,15	
0,69	0,35			<div style="border: 1px solid black; padding: 5px;">  autostrada  ROMA 85  ANAGNI 20  ALATRI 18  FROSINONE 30 </div>			1,80	
		5						

0,47 

TC 7C		FIUGGI - SERVICE IN		Distance:	LEG	2
TC 7D		FIUGGI - SERVICE OUT		2,49 km	SECTION	4
Special Stage:				Average:	Time allowed:	
				30+8 min		
Distance		Direction		Information		Distance regress
Total	Partial					
1,16	0,47	 6				1,33
1,50	0,34	 7				0,99
1,97	0,47	 8				0,52
2,37	0,40	 9		 Service B		0,12
2,49	0,12	 10		 TC 7D Fiuggi - Service OUT		0,00
				N-41° 47.356'	E-13° 12.828'	

SS 10 SANTOPADRE - ARPINO

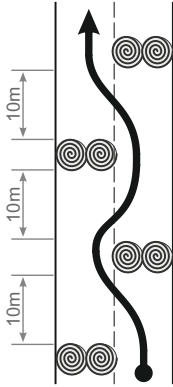




LIST OF CHICANES

CHICANE - 1/BOX - 16

11,51

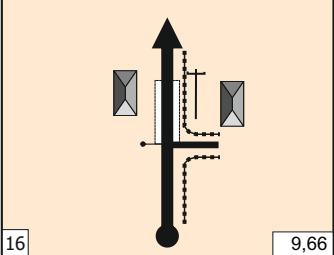
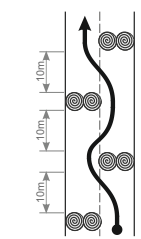
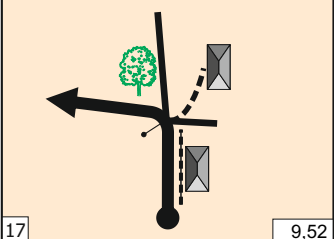
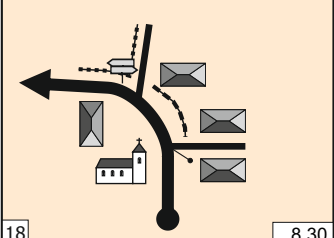




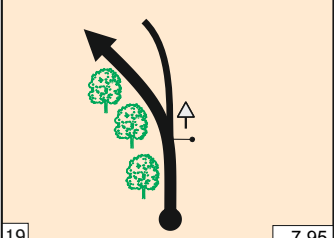

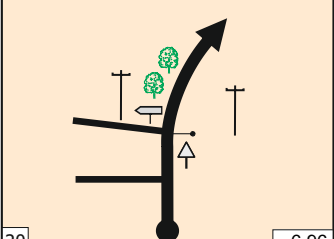






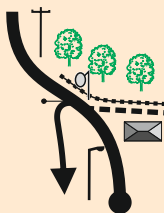



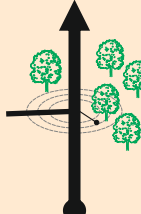

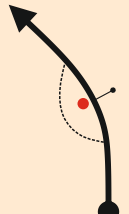
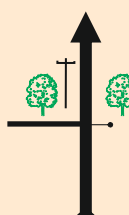
TC 10		FRAIOLI		Distance:		LEG		2	
TC 11		CAPPUCCINI		88,42 km		SECTION		4	
Special Stage:				Record:		Time allowed:			
10		SANTOPADRE-ARPINO		21,17 km		Lukyanuk A. - Ereemeev D. 2020 Citroen C3 R5 13:01.0		1h59 min	
Distance		Direction		Information		Distance regress			
Total	Partial								
0,00	---					2020		88,42	
		1	21,17	N-41° 34.746' E-13° 37.690'					
2,58	2,58					2020		85,84	
		2	18,59	N-41° 35.175' E-13° 37.487'		SP 242			
3,68	1,10					2020		84,74	
		3	17,49	N-41° 35.350' E-13° 37.683'		E2			
3,85	0,17					2020		84,57	
		4	17,32						
5,20	1,35					2020		83,22	
		5	15,97	N-41° 35.430' E-13° 38.588'					

0,04 ↘

TC 10		FRAIOLI		Distance:		LEG		2	
TC 11		CAPPUCCINI		88,42 km		SECTION		4	
Special Stage:				Record:		Time allowed:			
10		SANTOPADRE-ARPINO		21,17 km		Lukyanuk A. - Ereemeev D. 2020 Citroen C3 R5 13:01.0		1h59 min	
Distance		Direction		Information		Distance regress			
Total	Partial								
5,24	0,04					2020		83,18	
		6	15,93	SP 238					
6,51	1,27					2020		81,91	
		7	14,66	!!					
7,11	0,60					2020		81,31	
		8	14,06	N-41° 35.753' E-13° 38.727'					
9,17	2,06					2020		79,25	
		9	12,00						
9,64	0,47					2020		78,78	
		10	11,53	N-41° 36.543' E-13° 38.566'					

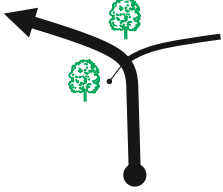

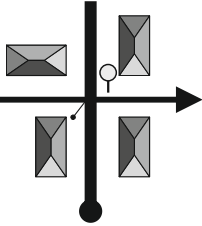

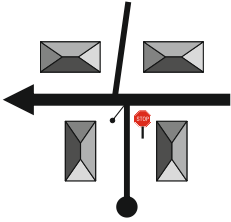

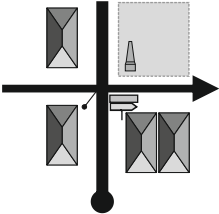


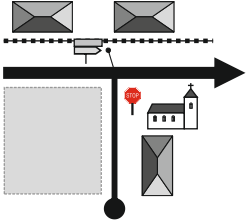




TC 10		FRAIOLI		Distance:		LEG		2			
TC 11		CAPPUCCINI		88,42 km		SECTION		4			
Special Stage:				Record:		Time allowed:					
10		SANTOPADRE-ARPINO		21,17 km		Lukyanuk A. - Eremeev D. 2020 Citroen C3 R5		13:01.0		1h59 min	
Distance		Direction		Information		Distance regress					
Total	Partial										
10,37	0,73									2020	
		11	10,80							78,05	
10,80	0,43									2020	
		12	10,37							77,62	
11,05	0,25									2020	
		13	10,12							77,37	
11,12	0,07									2020	
		14	10,05			• DO NOT CUT THE CORNER NESSUN TAGLIO N-41° 36.232' E-13° 38.112'				77,30	
11,43	0,31									2020	
		15	9,74							76,99	

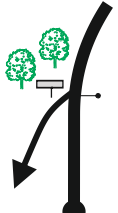

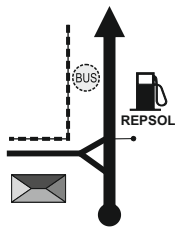
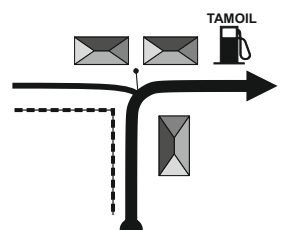
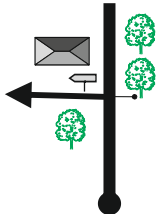

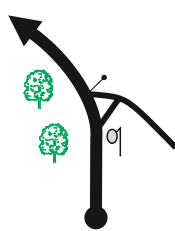
TC 10		FRAIOLI		Distance:		LEG		2	
TC 11		CAPPUCCINI		88,42 km		SECTION		4	
Special Stage:				Record:		Time allowed:			
10		SANTOPADRE-ARPINO		21,17 km		Lukyanuk A. - Eremeev D. 2020 Citroen C3 R5 13:01.0		1h59 min	
Distance		Direction		Information		Distance regress			
Total	Partial								
11,51	0,08	16	9,66		 CHICANE - 1	2020	76,91		
11,65	0,14	17	9,52			2020	76,77	10	
12,87	1,22	18	8,30		    N-41° 36.875' E-13° 38.497'	2020	75,55		
13,22	0,35	19	7,95		 ↑1.2 Km ↑	2020	75,20		
14,21	0,99	20	6,96		    N-41° 37.277' E-13° 37.600'	2020	74,21		

TC 10		FRAIOLI		Distance:		LEG		2	
TC 11		CAPPUCCINI		88,42 km		SECTION		4	
Special Stage:				Record:		Time allowed:			
10		SANTOPADRE-ARPINO		21,17 km		Lukyanuk A. - Eremeev D. 2020 Citroen C3 R5 13:01.0		1h59 min	
Distance		Direction		Information		Distance regress			
Total	Partial								
16,84	2,63							2020	
		21	4,33	N-41° 37.740' E-13° 37.513'		71,58			
17,50	0,66							2020	
		22	3,67			70,92			
18,23	0,73							2020	
		23	2,94	N-41° 37.199' E-13° 37.185'		70,19			
19,17	0,94			<ul style="list-style-type: none"> DO NOT CUT THE CORNER NESSUN TAGLIO 				2020	
		24	2,00			69,25			
20,20	1,03							2020	
		25	0,97			68,22			

0,97 ↘

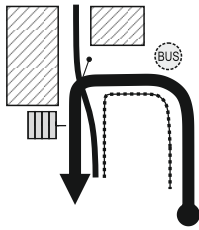


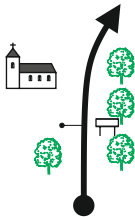


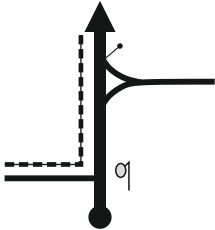

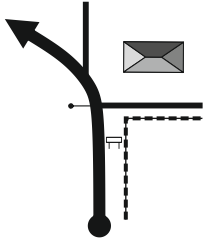


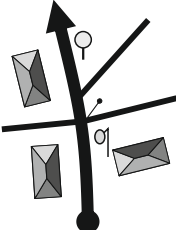



TC 10		FRAIOLI		Distance:		LEG		2	
TC 11		CAPPUCCINI		88,42 km		SECTION		4	
Special Stage:				Record:		Time allowed:			
10		SANTOPADRE-ARPINO		21,17 km		Lukyanuk A. - Ereemeev D. 2020 Citroen C3 R5 13:01.0		1h59 min	
Distance		Direction		Information		Distance regress			
Total	Partial								
21,17	0,97					<div style="border: 1px solid black; padding: 5px; text-align: center;"> SS 10 Santopadre - Arpino </div>		<div style="border: 1px solid black; padding: 5px; text-align: center;"> 2020 67,25 </div>	
		26	0,00	N-41° 36.506'	E-13° 36.849'				
21,37	0,20					<div style="border: 1px solid black; padding: 5px; text-align: center;"> SS 10 Santopadre - Arpino </div>		<div style="border: 1px solid black; padding: 5px; text-align: center;"> 67,05 </div>	
		27		N-41° 36.517'	E-13° 36.706'				
								<div style="border: 1px solid black; padding: 2px; text-align: center;"> SP 187 </div>	
22,68	1,31							<div style="border: 1px solid black; padding: 5px; text-align: center;"> 65,74 </div>	
		28				<div style="border: 1px solid black; padding: 2px; text-align: center;"> SP 187 </div>			
27,04	4,36							<div style="border: 1px solid black; padding: 5px; text-align: center;"> 61,38 </div>	
		29				<div style="border: 1px solid black; padding: 2px; text-align: center;"> SP 86 </div>			
28,70	1,66							<div style="border: 1px solid black; padding: 5px; text-align: center;"> 59,72 </div>	
		30				<div style="border: 1px solid black; padding: 2px; text-align: center;"> SP 86 </div>			

TC 10		FRAIOLI		Distance:		LEG		2		
TC 11		CAPPUCCINI		88,42 km		SECTION		4		
Special Stage:				Average:		Time allowed:				
10		SANTOPADRE-ARPINO		21,17 km		44,6 km/h		1h59 min		
Distance		Direction		Information		Distance regress				
Total	Partial									
29,22	0,52					59,20				
		31								
30,09	0,87					58,33				
		32								
30,33	0,24					58,09				
		33								
30,46	0,13			 		57,96				
		34								
30,50	0,04			  		57,92				
		35								

TC 10		FRAIOLI		Distance:	88,42 km	LEG	2
TC 11		CAPPUCCINI		Average:	44,6 km/h	SECTION	4
Special Stage:				10		SANTOPADRE-ARPINO 21,17 km	
Distance				Information		Distance regress	
Total	Partial	Direction					
31,53	1,03					56,89	
		36		SP 100			
32,12	0,59					56,30	
		37		SP 100			
33,22	1,10					55,20	
		38		SP 100			
33,58	0,36					54,84	
		39					
35,66	2,08					52,76	
		40					

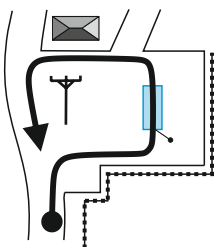

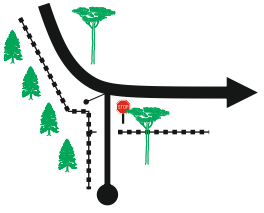

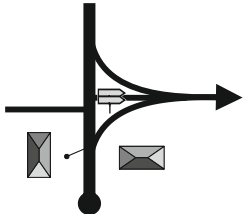


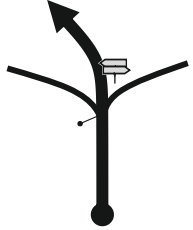





TC 10		FRAIOLI		Distance:		LEG		2	
TC 11		CAPPUCCINI		88,42 km		SECTION		4	
Special Stage:				Average:		Time allowed:			
10		SANTOPADRE-ARPINO		21,17 km		44,6 km/h		1h59 min	
Distance		Direction		Information		Distance regress			
Total	Partial								
35,91	0,25					52,51			
		41							
37,22	1,31					51,20			
		42							
38,06	0,84					50,36			
		43				SP 64			
38,64	0,58					49,78			
		44				SP 64			
38,82	0,18					49,60			
		45				SP 64			

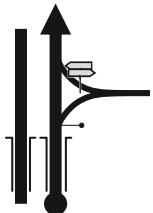

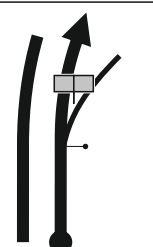

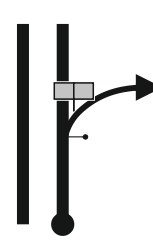

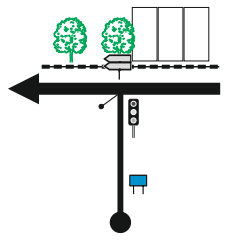
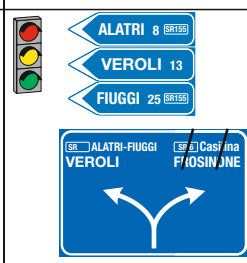
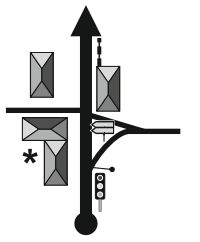
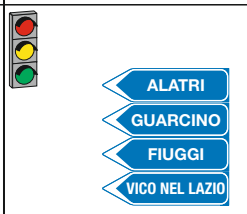
0,28 ↘



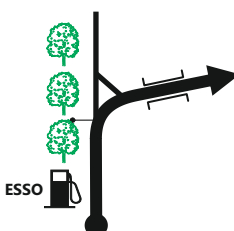

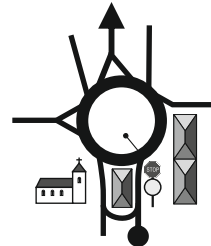

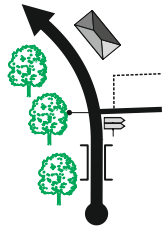

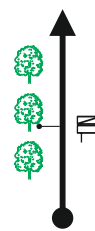

TC 10		FRAIOLI		Distance:		LEG		2	
TC 11		CAPPUCCINI		88,42 km		SECTION		4	
Special Stage:				Average:		Time allowed:			
10		SANTOPADRE-ARPINO		21,17 km		44,6 km/h		1h59 min	
Distance		Direction		Information		Distance regress			
Total	Partial								
39,10	0,28							49,32	
40,66	1,56							47,76	
40,92	0,26							47,50	
41,87	0,95							46,55	
42,14	0,27							46,28	
									

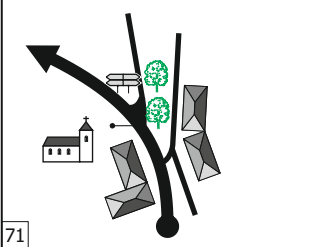


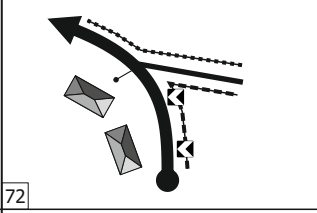

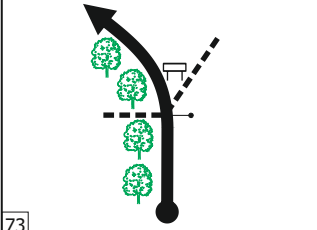


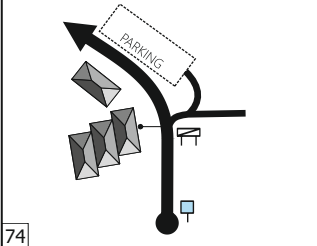


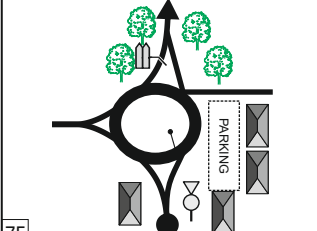



0,52 ↘

TC 10		FRAIOLI		Distance:	88,42 km	LEG	2
TC 11		CAPPUCCINI		Average:	44,6 km/h	SECTION	4
Special Stage:				10		SANTOPADRE-ARPINO 21,17 km	
Distance				Information		Distance regress	
Total	Partial	Direction					
42,66	0,52					45,76	
		51		SP 64			
43,59	0,93			 		44,83	
		52		SP 278			
45,11	1,52					43,31	
		53		SP 278			
45,34	0,23					43,08	
		54					
45,81	0,47					42,61	
		55					

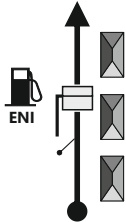

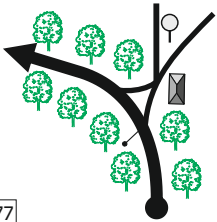

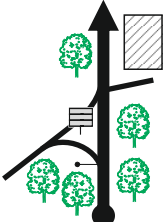





TC 10		FRAIOLI		Distance:		LEG 2	
TC 11		CAPPUCCINI		88,42 km		SECTION 4	
Special Stage: 10 SANTOPADRE-ARPINO 21,17 km				Average: 44,6 km/h		Time allowed: 1h59 min	
Distance		Direction		Information		Distance regress	
Total	Partial						
46,02	0,21			 RZ 7 Casamari-Refueling Zone		42,40	
		56		N-41° 40.422' E-13° 29.135'			
46,24	0,22					42,18	
		57		SR 278			
47,41	1,17			 		41,01	
		58		SR 214			
47,51	0,10			 		40,91	
		59		SR 214			
47,93	0,42			 		40,49	
		60		SR 214			

TC 10		FRAIOLI		Distance:	LEG	2
TC 11		CAPPUCCINI		88,42 km	SECTION	4
Special Stage:				Average:	Time allowed:	
10		SANTOPADRE-ARPINO 21,17 km		44,6 km/h	1h59 min	
Distance		Direction		Information		Distance regress
Total	Partial					
52,40	4,47					36,02
		61		SR 214		
57,00	4,60					31,42
		62		SR 214		
59,53	2,53					28,89
		63		!!		
60,19	0,66					28,23
		64		SS 155		
62,31	2,12					26,11
		65		* Paninoteca		SS 155

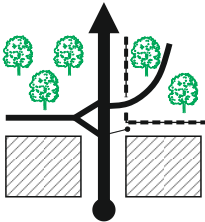
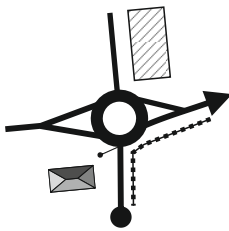
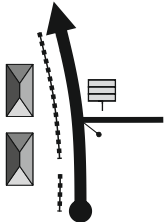

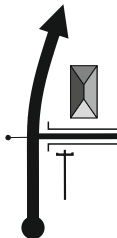
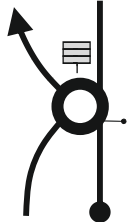

TC 10		FRAIOLI		Distance:		LEG		2	
TC 11		CAPPUCCINI		88,42 km		SECTION		4	
Special Stage:				Average:		Time allowed:			
10		SANTOPADRE-ARPINO		21,17 km		44,6 km/h		1h59 min	
Distance		Direction		Information		Distance regress			
Total	Partial								
63,36	1,05	 66		 SS 155		25,06			
66,10	2,74	 67				22,32			
68,39	2,29	 68		 SS 155		20,03			
70,45	2,06	 69		 SS 155		17,97			
73,00	2,55	 70		 SS 155		15,42			

TC 10		FRAIOLI		Distance:		LEG		2	
TC 11		CAPPUCCINI		88,42 km		SECTION		4	
Special Stage:				Average:		Time allowed:			
10		SANTOPADRE-ARPINO		21,17 km		44,6 km/h		1h59 min	
Distance		Direction		Information		Distance regress			
Total	Partial								
74,38	1,38							14,04	
74,54	0,16							13,88	
77,99	3,45							10,43	
80,53	2,54							7,89	
83,22	2,69							5,20	
									

0,25 ↘

TC 10		FRAIOLI		Distance:		LEG		2	
TC 11		CAPPUCCINI		88,42 km		SECTION		4	
Special Stage:				Average:		Time allowed:			
10		SANTOPADRE-ARPINO		21,17 km		44,6 km/h		1h59 min	
Distance		Direction		Information		Distance regress			
Total	Partial								
83,47	0,25					4,95		SS 155	
84,07	0,60					4,35			
84,24	0,17					4,18		SS 155	
84,60	0,36					3,82		SS 155	
84,74	0,14					3,68			

0,16 ↘

TC 10		FRAIOLI		Distance:	88,42 km	LEG	2
TC 11		CAPPUCCINI		Average:	44,6 km/h	SECTION	4
Special Stage:				10		SANTOPADRE-ARPINO 21,17 km	
Distance				Direction		Information	
Total		Partial				Distance regress	
84,90	0,16	 81				3,52	
85,35	0,45	 82				3,07	
85,55	0,20	 83				2,87	
85,77	0,22	 84				2,65	
85,87	0,10	 85				2,55	

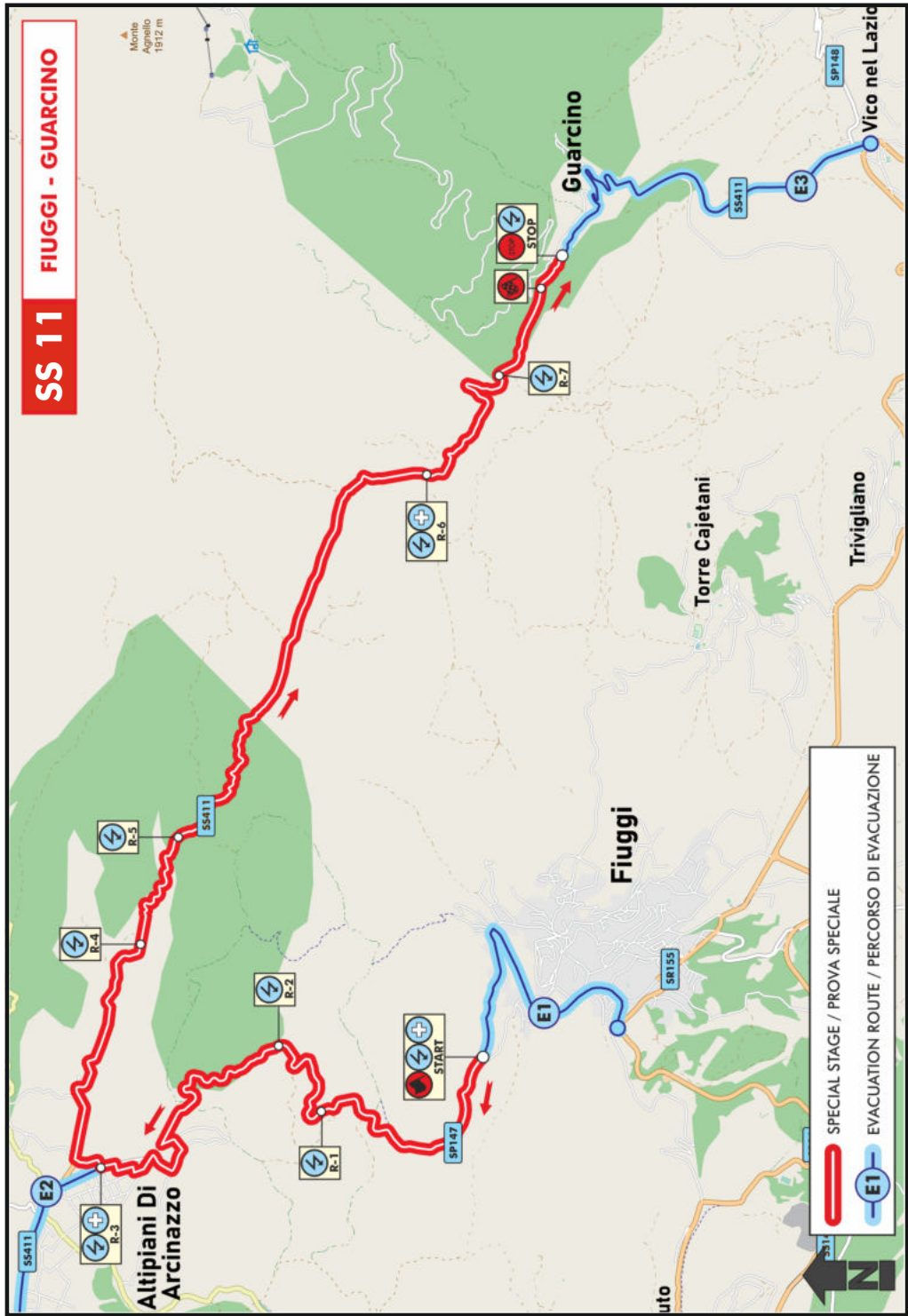
TC 10		FRAIOLI		Distance:		LEG		2	
TC 11		CAPPUCCINI		88,42 km		SECTION		4	
Special Stage:				Average:		Time allowed:			
10		SANTOPADRE-ARPINO		21,17 km		44,6 km/h		1h59 min	
Distance		Direction		Information		Distance regress			
Total	Partial								
86,55	0,68							1,87	
		86							
87,31	0,76							1,11	
		87							
88,42	1,11							0,00	
		88		N-41° 48.561'		E-13° 12.791'			
	0,20								
		1		N-41° 48.582'		E-13° 12.579'			

NOTES


A series of horizontal dashed lines for taking notes, filling the majority of the page.

SS 11 FIUGGI - GUARCINO

Monte
Agnello
1912 m



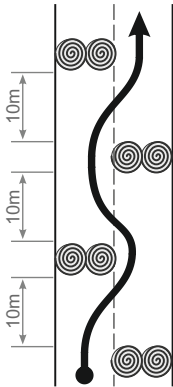
SPECIAL STAGE / PROVA SPECIALE
EVACUATION ROUTE / PERCORSO DI EVACUAZIONE



LIST OF CHICANES

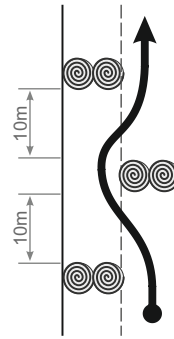
CHICANE - 1/BOX - 8

6,14



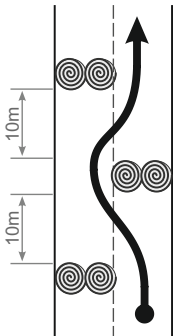
CHICANE - 4/BOX - 25

16,53



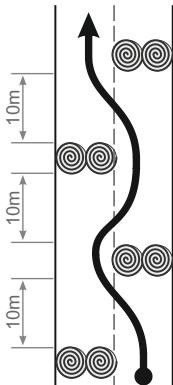
CHICANE - 2/BOX - 12

8,12

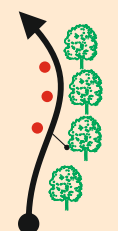
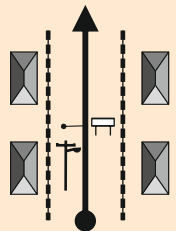
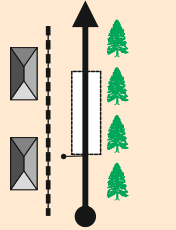
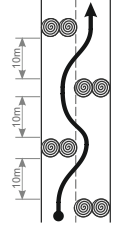
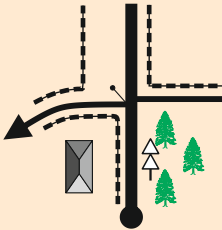


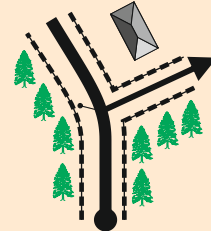


CHICANE - 3/BOX - 24

15,21



TC 11		CAPPUCCINI		Distance:		LEG		2	
TC 11A		FIUGGI - FINISH HOLDING IN		34,99 km		SECTION		4	
Special Stage:				Record:		Time allowed:			
11		REGIONE LAZIO		19,87 km		New stage		45 min	
Distance		Direction		Information		Distance regress			
Total	Partial								
0,00	---							NEW 34,99	
		1	19,87	N-41° 48.582' E-13° 12.579'		SP 224 SP 147			
1,77	1,77							NEW 33,22	
		2	18,10			SP 147			
2,79	1,02							NEW 32,20	
		3	17,08	N-41° 49.489' E-13° 12.134'					
2,88	0,09							NEW 32,11	
		4	16,99						
4,09	1,21							NEW 30,90	
		5	15,78	N-41° 49.679' E-13° 12.640'		SP 147			

TC 11		CAPPUCCINI		Distance:	LEG	2
TC 11A		FIUGGI - FINISH HOLDING IN		34,99 km	SECTION	4
Special Stage:				Record:	Time allowed:	
11		REGIONE LAZIO		19,87 km	New stage	45 min
Distance		Direction		Information	Distance regress	
Total	Partial					
4,22	0,13			<ul style="list-style-type: none"> DO NOT CUT THE CORNER NESSUN TAGLIO 	NEW 30,77	
		6	15,65	SP 147		
5,93	1,71			ALTIPIANI DI ARCINAZZO 50	NEW 29,06	
		7	13,94	SP 147		
6,14	0,21			 !! CHICANE-1	NEW 28,85	
		8	13,73	SP 147		
6,19	0,05			!!  	NEW 28,80	
		9	13,68			
6,25	0,06				NEW 28,74	
		10	13,62			

TC 11		CAPPUCCINI		Distance:	LEG	2
TC 11A		FIUGGI - FINISH HOLDING IN		34,99 km	SECTION	4
Special Stage:				Record:	Time allowed:	
11		REGIONE LAZIO		19,87 km	New stage	45 min
Distance		Direction		Information		Distance regress
Total	Partial					
6,37	0,12					NEW 28,62
6,50	0,13					NEW 28,49
6,64	0,14			<ul style="list-style-type: none"> • DO NOT CUT THE CORNER NESSUN TAGLIO 		NEW 28,35
6,84	0,20			GRAVEL TERRA		NEW 28,15
7,08	0,24					NEW 27,91

0,10 ↘

TC 11		CAPPUCCINI		Distance:		LEG		2	
TC 11A		FIUGGI - FINISH HOLDING IN		34,99 km		SECTION		4	
Special Stage:				Record:		Time allowed:			
11		REGIONE LAZIO		19,87 km		New stage		45 min	
Distance		Direction		Information		Distance regress			
Total	Partial					NEW			
7,18	0,10			TARMAC ASFALTO		27,81			
		16	12,69	SP 147					
7,38	0,20			R-3 E2		27,61			
		17	12,49	N-41° 50.670' E-13° 11.745'					
7,66	0,28					27,33			
		18	12,21	SS 411					
8,12	0,46			CHICANE-2		26,87			
		19	11,75	SS 411					
8,27	0,15					26,72			
		20	11,60	SS 411		2020			

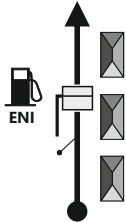



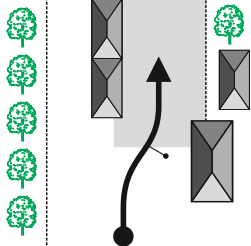
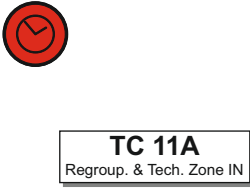
TC 11		CAPPUCCINI		Distance:		LEG		2	
TC 11A		FIUGGI - FINISH HOLDING IN		34,99 km		SECTION		4	
Special Stage:				Record:		Time allowed:			
11		REGIONE LAZIO		19,87 km		New stage		45 min	
Distance		Direction		Information		Distance regress			
Total	Partial								
10,32	2,05							2020	
		21	9,55	N-41° 50.445' E-13° 13.409'				24,67	
12,03	1,71							2020	
		22	7,84	N-41° 50.101' E-13° 14.302'				22,96	
14,31	2,28							2020	
		23	5,56	N-41° 49.630' E-13° 15.603'				20,68	
15,21	0,90							2020	
		24	4,66					19,78	
16,53	1,32							2020	
		25	3,34					18,46	

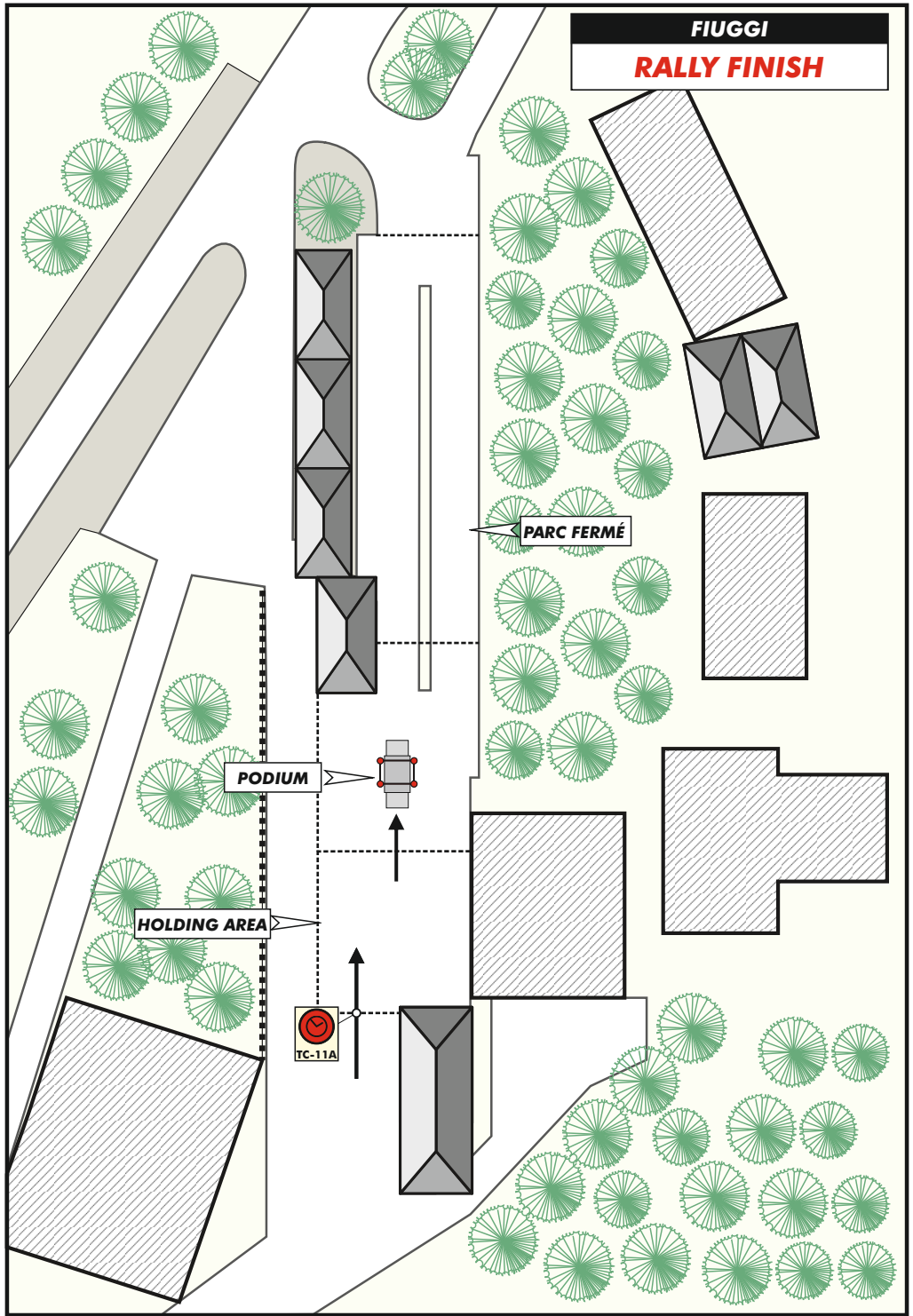
0,27 ↘

TC 11		CAPPUCCINI		Distance:		LEG		2	
TC 11A		FIUGGI - FINISH HOLDING IN		34,99 km		SECTION		4	
Special Stage:				Record:		Time allowed:			
11		REGIONE LAZIO		19,87 km		New stage		45 min	
Distance		Direction		Information		Distance regress			
Total	Partial								
16,80	0,27							2020	18,19
		26	3,07	N-41° 48.888'	E-13° 18.787'				
19,87	3,07							2020	15,12
		27	0,00	N-41° 48.252'	E-13° 18.220'				
20,36	0,49							14,63	
		28							
				N-41° 48.117'	E-13° 18.509'				
20,80	0,44							14,19	
		29							
22,14	1,34							12,85	
		30							

TC 11		CAPPUCCINI		Distance:	LEG 2	
TC 11A		FIUGGI - FINISH HOLDING IN		34,99 km	SECTION 4	
Special Stage: 11 REGIONE LAZIO 19,87 km				Average:	46,7 km/h	
					Time allowed: 45 min	
Distance		Direction		Information		Distance regress
Total	Partial					
24,95	2,81			 		10,04
25,07	0,12			 		9,92
28,52	3,45			 		6,47
31,06	2,54			 		3,93
33,75	2,69			 		1,24

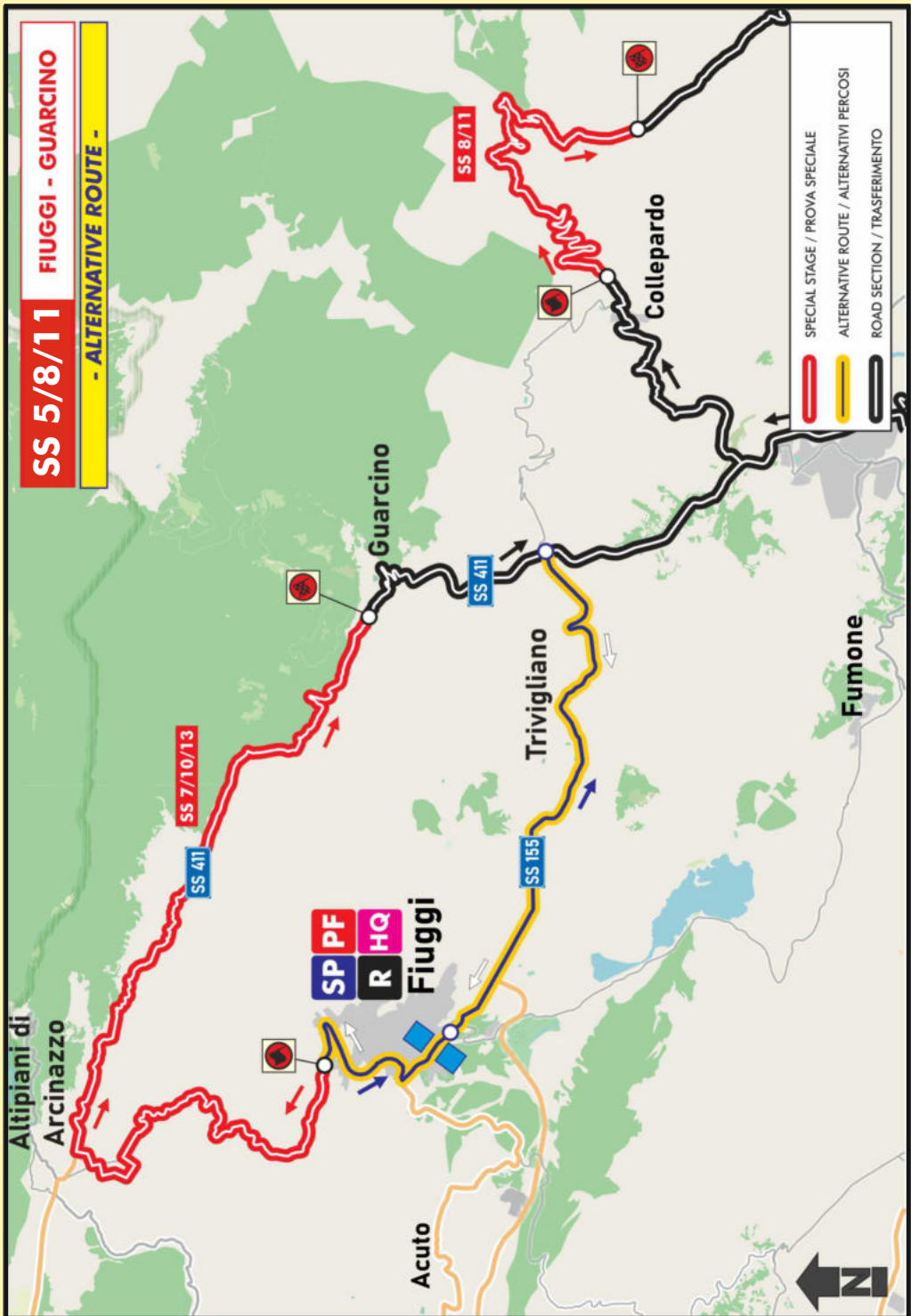
0,25 ↘

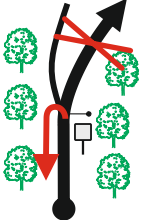




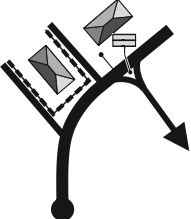


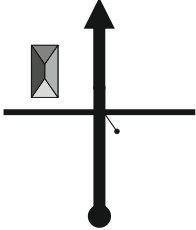


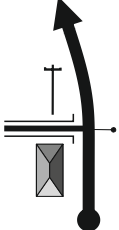
TC 11		CAPPUCCINI		Distance:		LEG 2	
TC 11A		FIUGGI - FINISH HOLDING IN		34,99 km		SECTION 4	
Special Stage:				Average:		Time allowed:	
11		REGIONE LAZIO		19,87 km		46,7 km/h	
Distance		Direction		Information		Distance regress	
Total	Partial						
34,00	0,25	 36		 SS 155		0,99	
34,60	0,60	 37		 ecetto autorizzati		0,39	
34,99	0,39	 38		 N-41° 47.452' E-13° 13.419'		0,00	

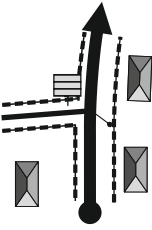

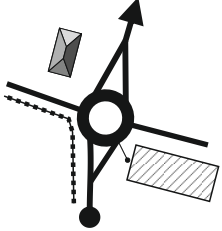
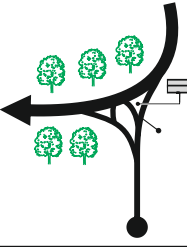

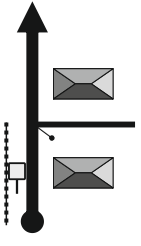

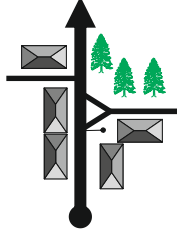




ALTERNATIVE ROADS

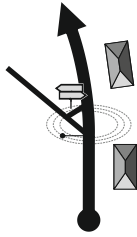



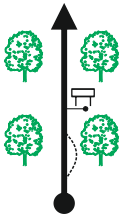

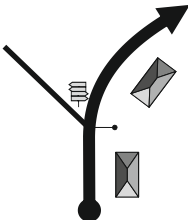

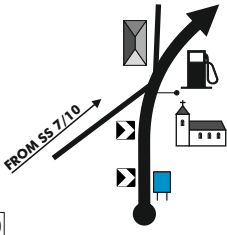



TC 5/8/11 CAPPUCINI		Distance:		LEG 2	
TC 6/9/11A GROTTE DI COLLEPARDO FIUGGI - FINISH HOLDING IN		14,78 km		SECTION 3/4	
Special Stage: ALTERNATIVE ROUTE SS 5/8/11					
Distance		Direction	Information		Distance regress
Total	Partial				
0,00	---	 1	 !! TURN BACK SS 5/8/11 Fiuggi - Guarcino    N-41° 48.582' E-13° 12.579'	14,78	
1,31	1,31	 2	 	13,47	
2,07	0,76	 3		12,71	
2,75	0,68	 4		12,03	
2,85	0,10	 5		11,93	

TC 5/8/11 CAPPUCINI		Distance:		LEG 2	
TC 6/9/11A GROTTE DI COLLEPARDO FIUGGI - FINISH HOLDING IN		14,78 km		SECTION 3/4	
Special Stage: ALTERNATIVE ROUTE SS 5/8/11					
Distance		Direction	Information	Distance regress	
Total	Partial				
3,07	0,22			11,71	
		6			
3,28	0,21			11,50	
		7			
3,52	0,24			11,26	
		8		SS 155	
3,95	0,43			10,83	
		9		SS 155	
4,13	0,18			10,65	
		10		SS 155	

0,35 ↘

TC 5/8/11 CAPPUCINI		Distance:		LEG 2	
TC 6/9/11A GROTTE DI COLLEPARDO FIUGGI - FINISH HOLDING IN		14,78 km		SECTION 3/4	
Special Stage: ALTERNATIVE ROUTE SS 5/8/11					
Distance		Direction	Information	Distance regress	
Total	Partial				
4,48	0,35	 11	 SS 155	10,30	
4,91	0,43	 12	 SS 155	9,87	
5,08	0,17	 13	 SS 155	9,70	
5,92	0,84	 14	 SS 155	8,86	
8,35	2,43	 15	 SS 155	6,43	

TC 5/8/11 CAPPUCINI		Distance:		LEG 2	
TC 6/9/11A GROTTE DI COLLEPARDO FIUGGI - FINISH HOLDING IN		14,78 km		SECTION 3/4	
Special Stage: ALTERNATIVE ROUTE SS 5/8/11					
Distance		Direction	Information	Distance regress	
Total	Partial				
9,45	1,10	 16	 SS 155	5,33	
11,19	1,74	 17	 SS 155	3,59	
12,40	1,21	 18	 SS 155	2,38	
14,64	2,24	 19	 SS 155	0,14	
14,78	0,14	 20	 SS 155	0,00	

GO TO:
ANDARE IL:

Page:
Pag.: 28




Box:
Simb.: 33

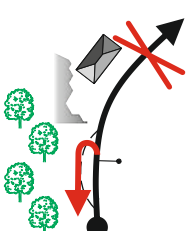


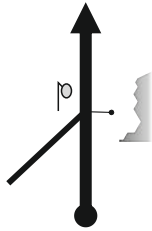

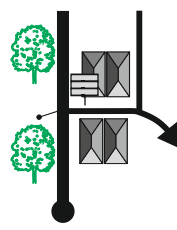




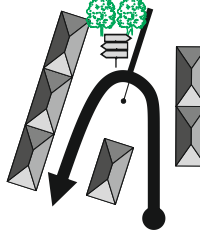




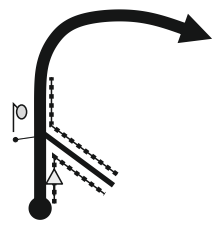


SS 6/9

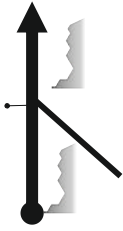



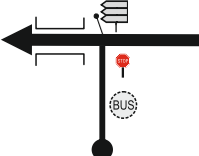

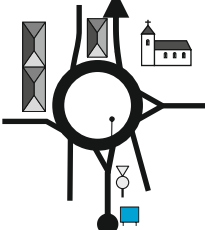


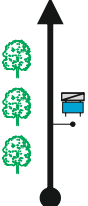

COLLEPARDO - CIVITA

- ALTERNATIVE ROUTE -

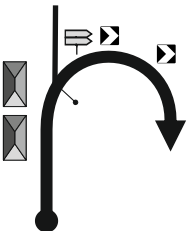
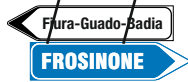
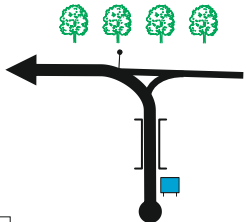

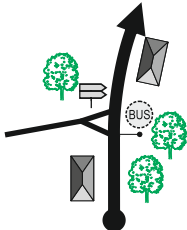

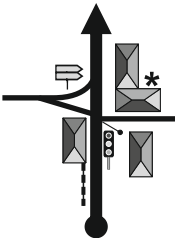

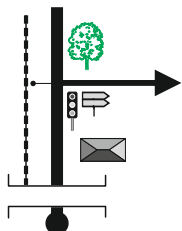



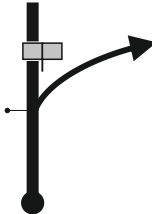



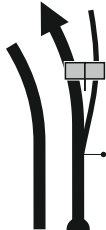



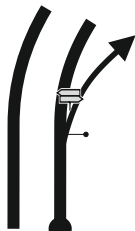

-  SPECIAL STAGE / PROVA SPECIALE
-  ALTERNATIVE ROUTE / ALTERNATIVI PERCORSI
-  ROAD SECTION / TRASFERIMENTO


TC 6/9		GROTTE DI COLLEPARDO		Distance:		LEG	
TC 7/10		FRAIOLI		26,51 km		SECTION 3/4	
Special Stage:							
ALTERNATIVE ROUTE SS 6/9							
Distance		Direction		Information		Distance regress	
Total	Partial						
0,00	---			 !! TURN BACK SS 6/9 Collepardo - Civita		26,51	
		1		 N-41° 48.582' E-12° 12.579'			
0,27	0,27					26,24	
		2					
0,91	0,64			   		25,60	
		3					
1,02	0,11			   		25,49	
		4					
1,34	0,32			 		25,17	
		5					

TC 6/9		GROTTE DI COLLEPARDO		Distance:	LEG	2
TC 7/10		FRAIOLI		26,51 km	SECTION	3/4
Special Stage:						
ALTERNATIVE ROUTE SS 6/9						
Distance		Direction	Information	Distance regress		
Total	Partial			Information	Distance regress	
4,33	2,99			22,18		
5,09	0,76			21,42		
6,30	1,21			20,21		
8,33	2,03		 	18,18		
9,17	0,84			17,34		

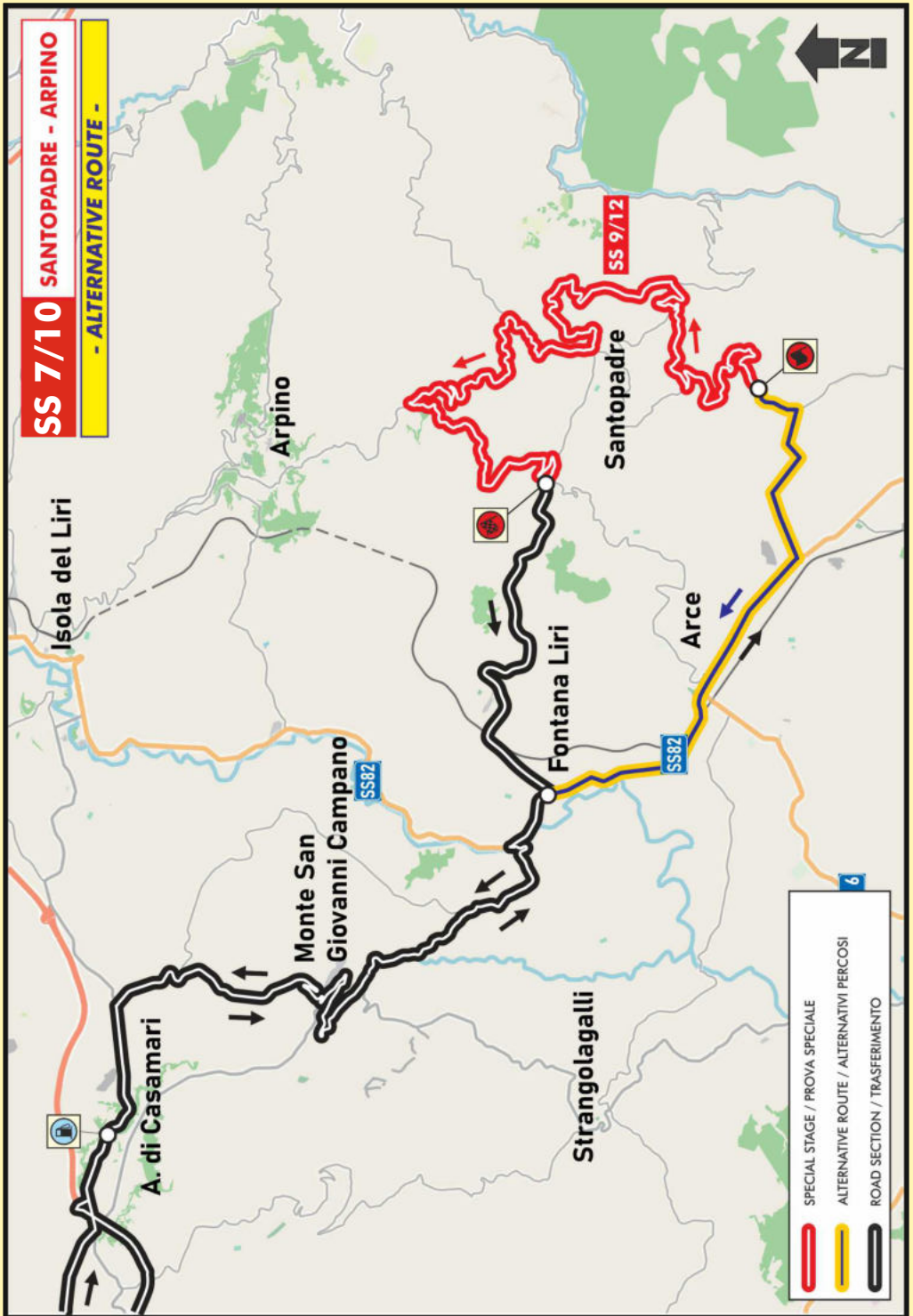
0,99 ↘




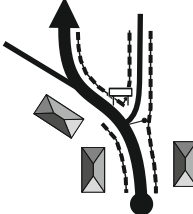
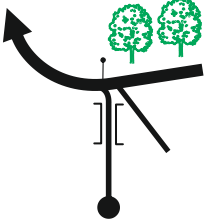
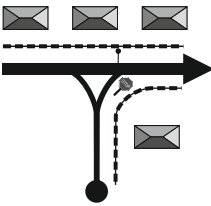

TC 6/9		GROTTE DI COLLEPARDO		Distance:	LEG	2
TC 7/10		FRAIOLI		26,51 km	SECTION	3/4
Special Stage:						
ALTERNATIVE ROUTE SS 6/9						
Distance		Direction	Information	Distance regress		
Total	Partial			Information	Distance regress	
10,16	0,99	 11	 SS 155	16,35		
10,63	0,47	 12	 SS 155	15,88		
13,34	2,71	 13	 SS 155	13,17		
14,34	1,00	 14	 * Paninoteca SS 155	12,17		
16,52	2,18	 15	 SR 214	9,99		

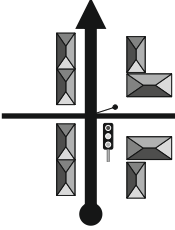


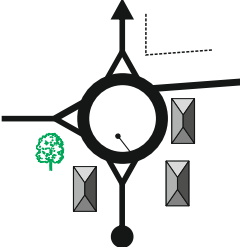




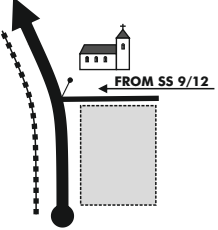


TC 6/9		GROTTE DI COLLEPARDO		Distance:	LEG	2
TC 7/10		FRAIOLI		26,51 km	SECTION	3/4
Special Stage:						
ALTERNATIVE ROUTE SS 6/9						
Distance		Direction	Information	Distance regress		
Total	Partial			Information	Distance regress	
16,72	0,20	 16	 SR 214	9,79		
16,92	0,20	 17	 SR 214	9,59		
19,13	2,21	 18	 SR 214	7,38		
23,90	4,77	 19	 SR 214	2,61		
26,30	2,40	 20	 SR 214	0,21		



0,21 

TC 6/9		GROTTE DI COLLEPARDO		Distance:		LEG 2	
TC 7/10		FRAIOLI		26,51 km		SECTION 3/4	
Special Stage: ALTERNATIVE ROUTE SS 6/9							
Distance		Direction		Information		Distance regress	
Total	Partial						
26,51	0,21					0,00	
		21		GO TO: ANDARE IL:		Page: Pag.: 39	
						Box: Simb.: 26	





TC 7/10		FRAIOLI		Distance:		LEG 2	
TC 7A/11		REGROUP & TECH. ZONE CAPPUCCINI		9,87 km		SECTION 3/4	
Special Stage: ALTERNATIVE ROUTE SS 7/10							
Distance		Direction	Information	Distance regress			
Total	Partial						
0,00	---		 !! TURN BACK <div style="border: 1px solid black; padding: 2px; display: inline-block;"> SS 7/10 Santopadre - Arpino </div> <div style="border: 1px solid blue; padding: 2px; display: inline-block; color: blue;">SP 242</div> <small>N-41° 34.746' E-13° 37.690'</small>	9,87			
		1					
0,73	0,73		!! <div style="border: 1px solid blue; padding: 2px; display: inline-block; color: blue;">SS 196</div>	9,14			
		2					
1,61	0,88		<div style="border: 1px solid black; padding: 5px; display: inline-block;"> FRAIOLI <small>(FRAZIONE DI ROCCA D'ARCE)</small> </div> <div style="border: 1px solid blue; padding: 2px; display: inline-block; color: blue;">SS 196</div>	8,26			
		3					
2,92	1,31		<div style="border: 1px solid blue; padding: 2px; display: inline-block; color: blue;">SS 196</div>	6,95			
		4					
4,17	1,25		 <div style="border: 1px solid blue; padding: 2px; display: inline-block; color: blue;">SR 6</div>	5,70			
		5					



TC 7/10		FRAIOLI		Distance:		LEG 2	
TC 7A/11		REGROUP & TECH. ZONE CAPPUCCINI		9,87 km		SECTION 3/4	
Special Stage: ALTERNATIVE ROUTE SS 7/10							
Distance		Direction	Information	Distance regress			
Total	Partial						
5,67	1,50	 6	 	4,20			
6,37	0,70	 7		3,50			
8,77	2,40	 8	 	1,10			
9,87	1,10	 9	 	0,00			

 7D →  8



THE SAME AS:
IDENTICAMENTE:

 4F →  5



PAGE: 15-17
PAG.: 15-17

 8 →  9



THE SAME AS:
IDENTICAMENTE:

 5 →  6

PAGES: 22-30
PAG: 22-30

 9 →  10

THE SAME AS:
IDENTICAMENTE:

 6 →  7

PAGES: 34-44
PAG: 34-44

Testimonianza

Tale scheda deve essere consegnata all' addetto alle Relazioni con i Concorrenti o al Direttore di Gara o al Direttore di gara Aggiunto presso il Quartier Generale del Rally .

Giorno N° di Gara

Testimonianza relativa a:

PS N° o trasferimento al CO N°

Natura della Testimonianza

.....

.....

Testimonianza consegnata a :

Qualifica Firma

Data Ora



COMMENTO

.....

.....

Nome dell' Ufficiale di Gara :

Qualifica Firma

Data Ora

Enquiry Sheet

This form may be handed to the Competitor Relations Officer or to the Clerk of the Course or his Deputy at the Rally Headquarters .

Day Car N°

This enquiry relates to :

SS N° or road section to TC

Nature of enquiry

.....

.....

Name of Person lodgin enquiry :

Title Signature

Date Time



ACTION

.....

.....

Name of Person lodgin enquiry :

Title Signature

Date Time

Scheda di Avvenuto Ritiro

In caso di ritiro, l'equipaggio dovrà compilare questa scheda e consegnarla al più presto possibile ad un Ufficiale di Gara, trattenendosi la sottostante ricevuta.

Conduuttore N° di Gara

Data Ora

Motivo del Ritiro

.....

I membri dell'equipaggio o del pubblico hanno subito lesioni ?

.....

Telefono Cellulare Firma



RICEVUTA

Conduuttore N° di Gara

Località Ora

Qualifica del Commissario

Nome e Firma

Notification of Withdrawal

This form must be completed by the competitor and handed to an Official of the Rally without delay .

Driver Car N°

Date Time

Reason for Withdrawal

.....

Is either of the crew members injured in any way ?

.....

Mobile phone Signature



RECEIPT

Driver Car N°

Date Time

Title of Official

Name and Signature

RESULTS

CREW STAGE				
SS-5				
SS-6				
SS-7				
SS-8				
SS-9				
SS-10				
SS-11				
TOTALS				



APLICARE I NUMERI DI COLORE NERO CONSEGNATI ALLE VERIFICHE ANTE GARA SU QUESTA PAGINA
STICK THIS PAGE THE BLACK NUMBERS CONSIGNED DURING THE ADMINISTRATIVE CHECKS

O

K

soS